

1 **NYE COUNTY RESOLUTION NO. 2018-35**

2 A RESOLUTION DIRECTING THE LEVY OF THE COMBINED TAX RATE CERTIFIED BY THE
3 NEVADA TAX COMMISSION ON JUNE 25, 2018, FOR FISCAL YEAR 2018-2019

4 WHEREAS, the Nevada Tax Commission has certified the combined tax rates for the 2018-2019
5 fiscal year on June 25, 2018; and

6 WHEREAS, the Board of County Commissioners is required, pursuant to NRS 361.460, to levy
7 the tax rates for all local government entities in Nye County for the fiscal period beginning July 1, 2018,
8 and to designate the number of cents of each \$100 of property tax levied for each fund; and

9 WHEREAS, to confirm to the Nevada Department of Taxation the tax rates levied, the Department
10 of Taxation has requested county commissions to adopt the resolution levying the tax rates for all local
11 entities pursuant to NRS 361.460 and forward a copy of the Resolution to the Department;

12 NOW THEREFORE, BE IT RESOLVED, that the Board of County Commissioners of Nye
13 County, Nevada, hereby levy the tax rates for all local government entities in Nye County as such rates
14 have been certified by the Nevada Tax Commission;


15 BE IT FUTHER RESOLVED, that the tax rates for all local government entities in Nye County
16 for the fiscal year 2018-2019 as certified and levied are shown on the attached exhibits; and


17 BE IT FUTHER RESOLVED, that the tax rate for Nye County be designed and distributed for
18 each fund as shown on the attached exhibits; and

19 BE IT FUTHER RESOLVED, that the County Clerk is hereby directed to distribute copies of this
20 Resolution along with all attachments to the Nevada Department of Taxation, the Nye County Treasurer,
21 and Nye County Comptroller, and the Nye County Managers Office.

1 NYE COUNTY
2 BOARD OF COUNTY COMMISSIONERS:

ATTEST:

3
4 
5 John Koenig, Chairman

6 
7 Sandra L. Merlino, Nye County Clerk
8 And Ex-Officio Clerk of the Board

9 ///

10 ///

11

12

13

14

15

16

17

18

19

20

21

22

23

24

25



NEVADA DEPARTMENT OF TAXATION
Division of Local Government Services

LOCAL GOVERNMENT FINANCE
PROPERTY TAX RATES FOR
NEVADA LOCAL GOVERNMENTS
FISCAL YEAR 2018-2019

Property Tax Rates for Nevada Local Governments

FY 2018-2019

Department of Taxation
Division of Local Government Services
1550 College Parkway, Suite 115
Carson City, NV 89706
Phone 775.684.2100 • Fax 775.684.2020

Certified by the Nevada Tax Commission
June 25, 2018

Prepared by the Staff of the Local Government Finance Section
of the Division of Local Government Services

CONTENTS

PROPERTY TAX RATES – FY 2018-2019

INTRODUCTION & GLOSSARY OF TERMS.....I
PROPERTY TAX DISTRIBUTION.....III
COMPARISON OF PROJECTED AND ABATED REVENUES.....IV

A. TOTAL PROPERTY TAX RATES BY TAXING UNIT

CARSON CITY.....A-1
CHURCHILL COUNTY.....A-1
CLARK COUNTY.....A-2
DOUGLAS COUNTY.....A-4
ELKO COUNTY.....A-5
ESMERALDA COUNTY.....A-5
EUREKA COUNTY.....A-6
HUMBOLDT COUNTY.....A-6
LANDER COUNTY.....A-7
LINCOLN COUNTY.....A-7
LYON COUNTY.....A-8
MINERAL COUNTY.....A-9
NYE COUNTY.....A-9
PERSHING COUNTY.....A-10
STOREY COUNTY.....A-10
WASHOE COUNTY.....A-11
WHITE PINE COUNTY.....A-11

B. COMBINED PROPERTY TAX RATES; BY COMPONENT; BY TAXING UNIT

CARSON CITY.....B-1
CHURCHILL COUNTY.....B-1
CLARK COUNTY.....B-2
DOUGLAS COUNTY.....B-4

ELKO COUNTY.....B-5
ESMERALDA COUNTY.....B-5
EUREKA COUNTY.....B-6
HUMBOLDT COUNTY.....B-6
LANDER COUNTY.....B-7
LINCOLN COUNTY.....B-7
LYON COUNTY.....B-8
MINERAL COUNTY.....B-9
NYE COUNTY.....B-9
PERSHING COUNTY.....B-9
STOREY COUNTY.....B-10
WASHOE COUNTY.....B-10
WHITE PINE COUNTY.....B-11

C. PROPERTY TAX OVERRIDES; TAX IMPACT

CARSON CITY.....C-1
CHURCHILL COUNTY.....C-1
CLARK COUNTY.....C-2
DOUGLAS COUNTY.....C-3
ELKO COUNTY.....C-4
ESMERALDA COUNTY.....C-4
EUREKA COUNTY.....C-5
HUMBOLDT COUNTY.....C-5
LANDER COUNTY.....C-6
LINCOLN COUNTY.....C-6
LYON COUNTY.....C-7
MINERAL COUNTY.....C-8
NYE COUNTY.....C-8
PERSHING COUNTY.....C-9
STOREY COUNTY.....C-9
WASHOE COUNTY.....C-10
WHITE PINE COUNTY.....C-11

D. OVERLAPPING TAXING DISTRICTS

CARSON CITY.....D-1
CHURCHILL COUNTY.....D-1
CLARK COUNTY.....D-2
DOUGLAS COUNTY.....D-4
ELKO COUNTY.....D-5
ESMERALDA COUNTY.....D-5
EUREKA COUNTY.....D-6
HUMBOLDT COUNTY.....D-6
LANDER COUNTY.....D-7
LINCOLN COUNTY.....D-7
LYON COUNTY.....D-8
MINERAL COUNTY.....D-8
NYE COUNTY.....D-9
PERSHING COUNTY.....D-9
STOREY COUNTY.....D-10
WASHOE COUNTY.....D-10
WHITE PINE COUNTY.....D-11

E. OTHER INFORMATION

REDEVELOPMENT AGENCIES.....E-1
TAX CAP FACTORS.....E-3

INTRODUCTION

Enclosed herewith are the Property Tax Rates for Nevada Local Governments for Fiscal Year 2018-2019. The publication has been prepared in five sections, noted below. Senate Bill 507, enacted by the 2003 Legislature, added a total of 2 cents to the State of Nevada tax rate. Senate Bill 546 enacted by the 2017 Legislature continues the 2 cent levy with \$0.0045 cents added to the previous 15 cents for statewide capital improvements; while the remaining \$0.0155 cents will go toward the conservation of natural resources in the state. These additional levies are outside the statutory tax rate cap of \$3.64 per \$100 of assessed value. Terms appearing below in *italics* are defined in the Glossary.

New Taxing Districts - Depending on when the new tax district is created, assessed values for centrally assessed properties are not available for approximately 6 to 18 months after the district is created because of statutory reporting timelines for centrally-assessed properties.

Section A – Total Property Tax Rates by Taxing Unit. Presents the *assessed valuation of all property including, net proceeds of minerals valuation* and total assessed valuation for each local government entity. Also presented are the combined tax rate, county tax rate, combined special district tax rate, school district operating tax rate and the Total Property Tax Rate.

Section B – Combined Property Tax Rates by Component; by Taxing Unit. Presents a breakdown of the different rates that comprise the combined tax rate, which include *maximum allowed and levied operating rates, voter approved override allowed and levied tax rates, legislatively allowed and levied tax rates* and *rates necessary to service debt* incurred by the entity.

Section C – Property Tax Overrides and Tax Impact. Presents details of current voter approved property tax overrides, including the entity collecting the override rate; the purpose for which the revenues generated are to be used; the tax rate or dollar amount approved; the date of the election; and the length of time in which the levy is to be imposed. Prior to the meeting of the 1993 Nevada Legislature, voter approved overrides could be imposed in perpetuity, unless rescinded by a vote of the people. In the 1993 session, legislation was enacted limiting the term of voter-approved overrides to no more than 30 years duration [pursuant to NRS 354.5982 (1)]. This section also provides examples from a select number of entities within a county and presents the property tax bill that would be due on a home with an assessed value of \$100,000.

Section D – Overlapping Districts. Presents the details of the various district property tax rates which comprise the combined special district tax rates shown in column 7 in section A of this publication.

Section E – Other Information. Presents information on redevelopment agencies.

GLOSSARY

Listed below are governmental budget terms used throughout this publication. The majority of the definitions are taken from Understanding Nevada's Property Tax System, a publication of the Nevada Taxpayers Association. For further information, contact the Association in Carson City at (775) 882-2697 or in Las Vegas at (702) 457-8442.

Abatement – Although there are many kinds of tax abatements, the most widespread type of tax liability reduction is provided by NRS 361.4722 and NRS 461.4723. These statutes abate a portion of property tax liability for single family residences and qualifying rental properties for taxes greater than the prior year's tax plus 3%. For all other types of property, a portion of property tax liability is abated for taxes greater than the prior year's tax plus up to 8%, depending on the county in which the property is located.

GLOSSARY (continued)

Assessed Value – Taxable value times the level of assessment, currently thirty-five percent (35%).

Fiscal Year – In Nevada it is that period of time from July 1 of one calendar year to June 30 of the following calendar year. It is also the taxable year for purposes of property taxation.

Net proceeds of minerals – Nevada statutes (NRS 362.100-170) provide for the levy of a tax on the net production of minerals in lieu of a property tax relative to the extraction of minerals (ores, oil, gas and other hydrocarbons) within the state. Mining companies are allowed to deduct from the gross proceeds expenses directly tied to the production of the product. The tax liability is calculated using property tax rates.

Overlapping Tax Districts – Areas within a county with a combination of two or more tax rates for entities formed for specific purposes. Boundaries for taxing purposes are defined by resolution or a vote of the residents therein.

Property Tax – The compulsory charge levied by a governmental unit to provide the revenues to support the budgets adopted by the elected governing boards. Expressed as \$ x.xxxx per \$100.00 of assessed valuation. In Nevada, the tax is levied on both personal and real property. The tax rate levied on net proceeds of minerals is the rate determined from the table at NRS 362.140 or the total tax rate for the county in which the mining operation is located, whichever rate is higher.

Statutory Tax Rate Limit – The Nevada State Constitution caps the property tax rate at \$ 5.00 per \$100.00 of assessed value. NRS 361.453 has further capped the rate at \$ 3.64 per \$100.00 of assessed value.

Tax – A compulsory charge levied by a governmental unit against the wealth of a person, natural or corporate.

Tax Levy/Rate – The rate necessary to support the budgets as determined by the elected governing boards. Expressed as \$ x.xxxx per \$100.00 of assessed valuation.

Tax Override – An increase in the allowed property tax rate, either legislatively or voter approved and used for operating expenditures.

Taxable Value – For vacant land – full cash value. For improvements – replacement cost new less depreciation. Taxable value is not to exceed full cash value.

PROPERTY TAX DISTRIBUTION FOR FY 2018-2019

COUNTY	TOTAL ASSESSED VALUE *	PROPERTY TAX REVENUE DOLLARS PROJECTED							FY2018-19 AVERAGE CO. WIDE TAX RATE	FY2017-18 AVERAGE CO. WIDE TAX RATE	% OF CHANGE 17-18 TO 18-19
		SCHOOLS	COUNTIES	CITIES	TOWNS	SPECIAL DISTRICTS	STATE	TOTAL			
Carson City	1,568,475,621	\$18,508,012	\$34,349,616	-	-	\$2,992,060	\$2,666,409	\$58,516,097	3.5482	3.5483	0.00%
Churchill	840,079,069	\$10,921,054	\$10,777,374	\$1,643,018	-	\$897,243	\$1,428,134	\$25,666,823	3.0553	3.0566	-0.04%
Clark	84,428,728,091	\$1,100,444,042	\$552,248,310	\$321,689,041	\$88,747,045	\$396,177,369	\$143,528,838	\$2,602,834,645	3.0829	3.0739	0.29%
Douglas	3,076,916,940	\$26,153,794	\$35,938,390	-	\$2,501,123	\$27,442,264	\$5,230,759	\$97,266,330	3.1612	3.2199	-1.83%
Elko	2,191,111,161	\$32,866,667	\$18,374,658	\$7,114,927	\$183,319	\$2,856,990	\$3,724,889	\$65,121,450	2.9721	2.9010	2.45%
Esmeralda	72,333,983	\$542,505	\$1,518,652	-	-	-	\$122,968	\$2,184,125	3.0195	3.0195	0.00%
Eureka	1,407,180,192	\$10,553,851	\$13,309,110	-	\$41,925	\$145,305	\$2,392,206	\$26,442,397	1.8791	1.8806	-0.08%
Humboldt	1,326,732,085	\$11,741,579	\$9,966,411	\$2,010,917	-	\$8,372,177	\$2,255,445	\$34,346,529	2.5888	2.5754	0.52%
Lander	1,881,047,549	\$14,107,857	\$36,196,998	-	\$50,592	\$9,613,442	\$3,197,781	\$63,166,670	3.3581	3.3589	-0.03%
Lincoln	281,018,607	\$2,734,592	\$3,758,624	\$141,875	\$134,554	\$1,008,509	\$477,732	\$8,255,886	2.9378	3.0786	-4.57%
Lyon	1,838,828,115	\$24,579,615	\$17,077,197	\$5,088,841	-	\$13,130,061	\$3,126,008	\$63,001,722	3.4262	3.4191	0.21%
Mineral	191,445,849	\$1,914,458	\$4,384,110	-	-	\$382,892	\$325,458	\$7,006,918	3.6600	3.6600	0.00%
Nye	1,999,579,546	\$26,694,387	\$26,930,337	-	\$7,289,040	\$4,284,613	\$3,399,285	\$68,597,662	3.4306	3.4347	-0.12%
Pershing	338,541,572	\$3,893,228	\$4,593,332	134,756	\$4,027	\$1,421,875	\$575,521	\$10,622,739	3.1378	3.1413	-0.11%
Storey	892,921,142	\$7,988,965	\$16,531,542	-	-	\$4,862,849	\$1,517,966	\$30,901,322	3.4607	3.3072	4.64%
Washoe	16,886,587,798	\$192,253,802	\$235,010,642	\$105,296,229	-	\$34,968,143	\$28,707,199	\$596,236,015	3.5308	3.5958	-1.81%
White Pine	607,488,375	\$6,068,809	\$11,852,098	-	-	\$3,386,605	\$1,032,730	\$22,340,242	3.6586	3.6592	-0.02%
TOTALS	119,829,015,695	\$1,491,967,217	\$1,032,817,401	\$443,119,604	\$98,951,625	\$511,942,395	\$203,709,328	\$3,782,507,570			

GRAND TOTALS

3.1566 3.1615

* Includes net proceeds of minerals assessed value. Assessed value is equal to 35% of taxable value.

* Incremental value of the Redevelopment Authorities (3,569,547,265) is not included in the total assessed value, although the tax revenue is included in the Special Districts Column.

PURSUANT TO SB 546 (2017), 2¢ ADDED TO STATE TAX RATE; \$0.0045 FOR CAPITAL PROJECTS & \$0.0155 FOR CONSERVATION OF NATURAL RESOURCES; BOTH ARE OUTSIDE THE TAX RATE CAP.

PROPERTY TAX DISTRIBUTION FOR FY 2018-2019
COMPARISON OF PROJECTED DISTRIBUTION TO DISTRIBUTION IMPACT OF TAX ABATEMENT

PROPERTY TAX REVENUE DOLLARS												
COUNTY	SCHOOLS PROJECTED	SCHOOLS NET OF ABATEMENT	COUNTIES PROJECTED	COUNTIES NET OF ABATEMENT	CITIES PROJECTED	CITIES NET OF ABATEMENT	TOWNS PROJECTED	TOWNS NET OF ABATEMENT	TOTAL COMBINED SPECIAL DISTRICTS PROJECTED	TOTAL COMBINED SPECIAL DISTRICTS NET OF ABATEMENT	STATE PROJECTED	STATE NET OF ABATEMENT
Carson City	19,325,539	16,515,697	35,867,002	27,866,119					490,767	2,290,358	2,784,189	2,350,183
Churchill	10,511,305	9,483,923	10,373,315	9,226,654	1,642,515	1,449,839			871,656	784,690	1,374,555	1,240,205
Clark	1,145,165,964	858,751,278	559,467,970	417,393,597	325,551,718	241,983,500	90,752,341	66,702,347	404,367,568	295,734,819	145,456,205	108,431,619
Douglas	26,538,532	24,157,982	36,469,886	29,368,806			2,507,272	2,277,200	26,222,236	21,977,869	5,307,707	4,808,123
Elko	29,400,624	28,112,641	16,436,888	15,668,019	7,224,968	6,968,694	194,343	189,949	692,348	956,441	3,332,063	3,178,360
Esmeralda	543,547	509,867	1,521,434	1,433,873							123,192	116,101
Eureka	6,985,742	6,819,171	8,809,490	8,580,954			41,925	41,433	79,265	77,489	1,583,434	1,547,913
Humboldt	8,774,887	8,589,552	7,448,232	7,290,870	2,011,840	1,934,560			4,471,086	4,378,393	1,685,572	1,649,974
Lander	4,844,831	4,498,453	12,430,523	11,541,763			50,643	49,384	3,303,468	3,219,350	1,098,165	1,019,654
Lincoln	2,736,781	2,212,502	3,761,648	3,039,391	141,906	134,996	134,817	122,215	1,412,402	1,140,639	478,114	386,523
Lyon	24,460,736	17,761,658	16,994,732	12,200,303	5,089,292	2,883,713			13,014,173	9,067,998	3,110,894	2,258,912
Mineral	1,801,585	1,410,026	4,125,616	3,226,870					360,329	281,559	306,258	219,660
Nye	24,766,500	16,640,560	24,985,527	16,689,903			6,827,652	4,313,836	3,608,809	2,379,982	3,153,765	2,036,286
Pershing	3,272,059	2,995,710	3,860,449	3,542,698	134,765	132,829	4,027	3,767	1,195,013	1,095,409	483,697	444,176
Storey	7,994,739	6,074,669	16,543,490	12,398,459					4,866,363	3,697,854	1,519,063	1,141,811
Washoe	194,611,304	168,971,953	237,541,419	205,413,223	107,271,325	91,534,827			34,967,512	42,161,512	29,016,337	25,103,637
White Pine	4,232,761	2,851,177	8,266,374	5,554,148					2,287,979	1,751,849	720,288	460,620
TOTALS	\$1,515,967,436	\$1,176,356,819	\$1,004,903,994	\$790,435,650	\$449,068,330	\$347,022,957	\$100,513,019	\$73,700,131	\$502,210,972	\$390,996,212	\$201,533,499	156,393,756

Note: NRS 361.4723 & 361.4724 provide for an abatement of property taxes on existing real and personal property when the tax liability is greater than 3% over the prior year for owner occupied single family residences and qualifying rental properties. The property taxes for all other types of property are also abated when the tax liability exceeds a rate based on a formula using a nine year average growth in assessed value, by county, and the consumer price index. The rate at which the abatement is calculated must not exceed 8% of the prior year's taxes (NRS 361.4722). The General Cap Rate for FY 18/19 is 4.2%

Net revenues allocated to the redevelopment agencies in Carson City, Clark County, Douglas County, Elko County, Washoe County & White Pine County have been included in the Special District Column.

Details of the abatement calculations may be obtained by contacting the Local Government Finance Section, Nevada Department of Taxation at (775) 684-2180

PROPERTY TAX RATES FOR NEVADA LOCAL GOVERNMENTS

FY2018-2019

Section A

ASSESSED VALUES AND
TOTAL PROPERTY TAX RATES
BY TAXING UNIT

TOTAL PROPERTY TAX RATES - FY 2018-2019
BY TAXING UNIT

CARSON CITY

1	2	3	4	5	6	7	8	9	10
LOCAL GOVERNMENT TAXING UNIT	ASSESSED VALUATION	EST. NET PROCEEDS OF MINERALS	TOTAL ASSESSED VALUATION	COMBINED TAX RATE (col 9, part B)	COUNTY TAX RATE	COMBINED SPECIAL DISTRICT TAX RATE	SCHOOL TAX RATE	STATE TAX RATE #	TOTAL PROPERTY TAX RATE
Carson City	1,568,475,621	-	1,568,475,621	2.1900		0.0300	1.1800	0.1700	3.5700
Carson City School District	1,568,475,621	-	1,568,475,621	1.1800					
Carson City Airport Authority	1,568,475,621	-	1,568,475,621	-					
Carson Truckee Water Conservancy District	1,568,475,621	-	1,568,475,621	0.0000					
Carson Water Subconservancy District	1,567,607,666	-	1,567,607,666	0.0300					
Nevada Commission - V & T Railway	1,568,475,621	-	1,568,475,621	-					
Tahoe Regional Planning Agency	1,707,383	-	1,707,383	-					

CHURCHILL COUNTY

1	2	3	4	5	6	7	8	9	10
LOCAL GOVERNMENT TAXING UNIT	ASSESSED VALUATION	EST. NET PROCEEDS OF MINERALS	TOTAL ASSESSED VALUATION	COMBINED TAX RATE (col 9, part B)	COUNTY TAX RATE	COMBINED SPECIAL DISTRICT TAX RATE	SCHOOL TAX RATE	STATE TAX RATE #	TOTAL PROPERTY TAX RATE
Churchill County	808,468,210	31,610,859	840,079,069	1.2829		0.1100	1.3000	0.1700	2.8629
Churchill County School District	808,470,210	31,610,859	840,081,069	1.3000					
Fallon	206,124,442	-	206,124,442	0.7971	1.2829	0.1100	1.3000	0.1700	3.6600
Carson Truckee Water Conservancy District	808,468,210	31,610,859	840,079,069	-					
Carson Water Subconservancy District	749,272,755	1,325,926	750,598,681	0.0300					
Churchill County Mosquito Abatement District	808,468,210	31,610,859	840,079,069	0.0800					

PURSUANT TO SB 546 (2017), 2¢ ADDED TO STATE TAX RATE; \$0.0045 FOR CAPITAL PROJECTS & \$0.0155 FOR CONSERVATION OF NATURAL RESOURCES. OUTSIDE PROPERTY TAX CAP.

Assessed values in column 2 are from 3/15/18 Final Revenue Projections & will not agree with net assessed values from the pro-forma reports, which reflect the effects of property tax abatement.

TOTAL PROPERTY TAX RATES - FY 2018-2019
BY TAXING UNIT

CLARK COUNTY

1	2	3	4	5	6	7	8	9	10
LOCAL GOVERNMENT TAXING UNIT	ASSESSED VALUATION	EST. NET PROCEEDS OF MINERALS	TOTAL ASSESSED VALUATION	COMBINED TAX RATE (col 9, part B)	COUNTY TAX RATE	SPECIAL DISTRICT TAX RATE	SCHOOL TAX RATE	STATE TAX RATE #	TOTAL PROPERTY TAX RATE
Clark County	84,417,495,911	11,232,180	84,428,728,091	0.6541		0.5989	1.3034	0.1700	2.7264
Clark County School District	84,417,495,911	11,232,180	84,428,728,091	1.3034					
Boulder City	719,965,019	-	719,965,019	0.2600	0.6541	0.2239	1.3034	0.1700	2.6114
Henderson	12,877,563,596	-	12,877,563,596	0.7108	0.6541	0.0606	1.3034	0.1700	2.8989
Las Vegas	18,339,641,540	-	18,339,641,540	0.7715	0.6541	0.3792	1.3034	0.1700	3.2782
Mesquite	791,293,312	-	791,293,312	0.5520	0.6541	0.0942	1.3034	0.1700	2.7737
North Las Vegas	7,113,587,288	-	7,113,587,288	1.1587	0.6541	0.0682	1.3034	0.1700	3.3544
Bunkerville Town	29,790,832	-	29,790,832	0.0200	0.6541	0.3742	1.3034	0.1700	2.5217
* Enterprise Town	9,630,708,318	-	9,630,708,318	0.2064	0.6541	0.5989	1.3034	0.1700	2.9328
Indian Springs Town	11,754,995	-	11,754,995	0.0200	0.6541	0.3792	1.3034	0.1700	2.5267
Laughlin Town	476,841,418	-	476,841,418	0.8416	0.6541	0.3792	1.3034	0.1700	3.3483
Moapa Town	68,926,531	-	68,926,531	0.1094	0.6541	0.3792	1.3034	0.1700	2.6161
Moapa Valley Town	175,458,420	11,232,180	186,690,600	0.0200	0.6541	0.3792	1.3034	0.1700	2.5267
Mt. Charleston Town	47,156,003	-	47,156,003	0.0200	0.6541	1.2555	1.3034	0.1700	3.4030
* Paradise Town	15,526,013,135	-	15,526,013,135	0.2064	0.6541	0.5989	1.3034	0.1700	2.9328
Searchlight Town	34,988,255	-	34,988,255	0.0200	0.6541	0.3742	1.3034	0.1700	2.5217
* Spring Valley Town	7,410,730,469	-	7,410,730,469	0.2064	0.6541	0.5989	1.3034	0.1700	2.9328
* Summerlin Town	2,779,634,217	-	2,779,634,217	0.2064	0.6541	0.5989	1.3034	0.1700	2.9328
* Sunrise Manor Town	3,310,302,023	-	3,310,302,023	0.2064	0.6541	0.5989	1.3034	0.1700	2.9328
* Whitney Town	883,336,588	-	883,336,588	0.2064	0.6541	0.5989	1.3034	0.1700	2.9328
* Winchester	1,445,935,261	-	1,445,935,261	0.2064	0.6541	0.5989	1.3034	0.1700	2.9328
Big Bend Water District	455,162,193	-	455,162,193	-					
Boulder City Library District	719,365,019	-	719,365,019	0.1389					
Boulder City Library District - Debt	-	-	-	0.0850					
Clark County Fire Service Area	42,861,253,965	-	42,861,253,965	0.2197					
Clark County Flood Control District	84,417,495,911	11,232,180	84,428,728,091	-					
Henderson District Public Libraries	12,877,563,596	-	12,877,563,596	0.0606					
Kyle Canyon Water District	34,573,686	-	34,573,686	-					
Las Vegas Artesian Basin	76,262,176,318	-	76,262,176,318						
Las Vegas/Clark County Library District	63,587,380,007	11,232,180	63,598,612,187	0.0942					
Colorado River Ground Water Basin	489,653,967	-	489,653,967	-					
Coyote Springs Ground Water Basin	8,692,107	-	8,692,107	0.0000					
Las Vegas/Clark County Library - Debt	2,187,728,766	11,232,180	2,198,960,946	-					
** LV Metropolitan Police-Manpower (LV)	18,339,641,540	-	18,339,641,540	0.2800					
** LV Metropolitan Police-Manpower (Co)	44,455,945,156	11,232,180	44,467,177,336	0.2800					
** Las Vegas Metropolitan Police	62,796,086,696	-	62,796,086,696	-					

* NRS 354.59875 requires tax rate parity for seven unincorporated towns. The common levy for common services could be \$0.6841 but the Board of County Commissioners has decided to levy \$0.2064. The rate shown in the "Combined Tax Rate" column above is the parity rate. The "Maximum Allowed Tax Rate" column in Part B shows the rate allowed prior to parity.

** Designates special taxing authority not additional taxing district.

PURSUANT TO SB 546 (2017), 2¢ ADDED TO STATE TAX RATE; \$0.0045 FOR CAPITAL PROJECTS & \$0.0155 FOR CONSERVATION OF NATURAL RESOURCES. OUTSIDE PROPERTY TAX CAP.

Assessed values in column 2 are from 3/15/18 Final Revenue Projections & will not agree with net assessed values from the pro-forma reports, which reflect the effects of property tax abatement.

TOTAL PROPERTY TAX RATES - FY 2018-2019
BY TAXING UNIT

CLARK COUNTY (Cont.)

1	2	3	4	5	6	7	8	9	10
LOCAL GOVERNMENT TAXING UNIT	ASSESSED VALUATION	EST. NET PROCEEDS OF MINERALS	TOTAL ASSESSED VALUATION	COMBINED TAX RATE (col 9, part B)	COUNTY TAX RATE	COMBINED SPECIAL DISTRICT TAX RATE	SCHOOL TAX RATE	STATE TAX RATE #	TOTAL PROPERTY TAX RATE
** Las Vegas Metropolitan Police 911	61,880,818,218	11,232,180	61,892,050,398	0.0050					
Moapa Valley Fire Protection District	187,849,311	-	187,849,311	0.0000					
Moapa Valley Water District	184,796,968	-	184,796,968	-					
Mt. Charleston Fire Protection District	47,522,853	-	47,522,853	0.8813					
North Las Vegas Library District	7,095,387,288	-	7,095,387,288	0.0632					
** North Las Vegas 911	7,095,387,288	-	7,095,387,288	0.0050					

** Designates special taxing authority not additional taxing district.

PURSUANT TO SB 546 (2017), 2¢ ADDED TO STATE TAX RATE; \$0.0045 FOR CAPITAL PROJECTS & \$0.0155 FOR CONSERVATION OF NATURAL RESOURCES. OUTSIDE PROPERTY TAX CAP.

Assessed values in column 2 are from 3/15/18 Final Revenue Projections & will not agree with net assessed values from the pro-forma reports, which reflect the effects of property tax abatement.

TOTAL PROPERTY TAX RATES - FY 2018-2019
BY TAXING UNIT

DOUGLAS COUNTY

1	2	3	4	5	6	7	8	9	10
LOCAL GOVERNMENT TAXING UNIT	ASSESSED VALUATION	EST. NET PROCEEDS OF MINERALS	TOTAL ASSESSED VALUATION	COMBINED TAX RATE (col 9, part B)	COUNTY TAX RATE	COMBINED SPECIAL DISTRICT TAX RATE	SCHOOL TAX RATE	STATE TAX RATE #	TOTAL PROPERTY TAX RATE
Douglas County	3,076,916,940	-	3,076,916,940	1.1680		0.6819	0.8500	0.1700	2.8699
Douglas County School District	3,076,916,940	-	3,076,916,940	0.8500					
Gardnerville Town	192,024,302	-	192,024,302	0.6677	1.1680	0.8043	0.8500	0.1700	3.6600
Genoa Town	13,156,064	-	13,156,064	0.6236	1.1680	0.6819	0.8500	0.1700	3.4935
Minden Town	170,276,360	-	170,276,360	0.6677	1.1680	0.8043	0.8500	0.1700	3.6600
Carson Truckee Water Conservancy District	2,960,714,261	-	2,960,714,261	0.0000					
Carson Water Subconservancy District	1,978,170,960	-	1,978,170,960	0.0300					
Cave Rock Estates GID	24,849,002	-	24,849,002	0.3854	1.1680	0.6731	0.8500	0.1700	3.2465
Douglas County Mosquito Abatement	1,842,263,110	-	1,842,263,110	0.0345					
Douglas County Lake Tahoe Sewer Authority	149,849,171	-	149,849,171	-					
East Fork Fire Protection District	1,911,111,464	-	1,911,111,464	0.4874	1.1680	0.1945	0.8500	0.1700	2.8699
East Fork Swimming Pool District	1,910,271,713	-	1,910,271,713	0.1300					
Elk Point Sanitation District	39,235,478	-	39,235,478	0.0095	1.1680	0.6381	0.8500	0.1700	2.8356
Gardnerville Ranchos GID	254,747,890	-	254,747,890	0.5500	1.1680	0.6819	0.8500	0.1700	3.4199
Indian Hills GID	125,037,709	-	125,037,709	0.7901	1.1680	0.6819	0.8500	0.1700	3.6600
Kingsbury GID	244,886,107	-	244,886,107	0.4789	1.1680	0.7026	0.8500	0.1700	3.3695
Lakeridge GID	26,547,092	-	26,547,092	0.1413	1.1680	0.6731	0.8500	0.1700	3.0024
Logan Creek Estates GID	6,944,406	-	6,944,406	0.6738	1.1680	0.6731	0.8500	0.1700	3.5349
Marla Bay GID	38,892,317	-	38,892,317	0.0000	1.1680	0.6731	0.8500	0.1700	2.8611
Minden-Gardnerville Sanitation District	362,300,662	-	362,300,662	0.1224					
Oliver Park GID	9,950,837	-	9,950,837	0.7091	1.1680	0.6381	0.8500	0.1700	3.5352
Round Hill GID	111,764,437	-	111,764,437	0.4644	1.1680	0.6381	0.8500	0.1700	3.2905
Sierra Estates GID	4,571,041	-	4,571,041	-	1.1680	0.6819	0.8500	0.1700	2.8699
Skyland GID	81,708,524	-	81,708,524	0.0731	1.1680	0.6731	0.8500	0.1700	2.9342
Tahoe Douglas Fire District	1,165,899,229	-	1,165,899,229	0.6381	1.1680	0.0300	0.8500	0.1700	2.8561
Tahoe Douglas Sewer District	611,850,074	-	611,850,074	0.0350	1.1680	0.6381	0.8500	0.1700	2.8611
Tahoe Regional Planning Agency	1,086,351,194	-	1,086,351,194	-					
Topaz Ranch Estates GID	28,590,385	-	28,590,385	0.8546	1.1680	0.6174	0.8500	0.1700	3.6600
Zephyr Cove GID	23,653,270	-	23,653,270	0.1000	1.1680	0.6731	0.8500	0.1700	2.9611
Zephyr Heights GID	40,178,604	-	40,178,604	0.2798	1.1680	0.6731	0.8500	0.1700	3.1409
Zephyr Knolls GID	8,896,173	-	8,896,173	0.5279	1.1680	0.6731	0.8500	0.1700	3.3890

PURSUANT TO SB 546 (2017), 2¢ ADDED TO STATE TAX RATE; \$0.0045 FOR CAPITAL PROJECTS & \$0.0155 FOR CONSERVATION OF NATURAL RESOURCES. OUTSIDE PROPERTY TAX CAP.

Assessed values in column 2 are from 3/15/18 Final Revenue Projections & will not agree with net assessed values from the pro-forma reports, which reflect the effects of property tax abatement.

TOTAL PROPERTY TAX RATES - FY 2018-2019
BY TAXING UNIT

ELKO COUNTY

1	2	3	4	5	6	7	8	9	10
LOCAL GOVERNMENT TAXING UNIT	ASSESSED VALUATION	EST. NET PROCEEDS OF MINERALS	TOTAL ASSESSED VALUATION	COMBINED TAX RATE (col 9, part B)	COUNTY TAX RATE	COMBINED SPECIAL DISTRICT TAX RATE	SCHOOL TAX RATE	STATE TAX RATE #	TOTAL PROPERTY TAX RATE
Elko County	1,942,142,090	248,969,071	2,191,111,161	0.8386		0.3037	1.5000	0.1700	2.8123
Elko County School District	1,942,142,090	248,969,071	2,191,111,161	1.5000					
Carlin	37,759,088	-	37,759,088	1.1480	0.8386		1.5000	0.1700	3.6566
Elko	519,380,386	5,077	519,385,463	0.9200	0.8386	0.0537	1.5000	0.1700	3.4823
Wells	29,337,883	-	29,337,883	0.9605	0.8386		1.5000	0.1700	3.4691
West Wendover	140,812,597	-	140,812,597	1.1514	0.8386		1.5000	0.1700	3.6600
Jackpot Town	28,108,658	-	28,108,658	0.5891	0.8386	0.2500	1.5000	0.1700	3.3477
Jarbridge Town	-	-	-	0.0000	0.8386	0.2500	1.5000	0.1700	2.7586
Montello Town	1,896,654	-	1,896,654	0.4858	0.8386	0.2500	1.5000	0.1700	3.2444
Mountain City Town	1,959,328	-	1,959,328	0.4347	0.8386	0.2500	1.5000	0.1700	3.1933
Elko Convention & Visitors Authority	1,317,100,433	174,686,939	1,491,787,372	0.0392					
Elko County Recreation Board	395,364,963	248,969,071	644,334,034	-					
Elko Television District	1,154,143,252	130,104,482	1,284,247,734	0.0145					
Northeast Nevada Fire Protection District	395,364,963	248,969,071	644,334,034	0.2500					
West Wendover Recreation District	2,185,670	-	2,185,670	-					

ESMERALDA COUNTY

1	2	3	4	5	6	7	8	9	10
LOCAL GOVERNMENT TAXING UNIT	ASSESSED VALUATION	EST. NET PROCEEDS OF MINERALS	TOTAL ASSESSED VALUATION	COMBINED TAX RATE (col 9, part B)	COUNTY TAX RATE	COMBINED SPECIAL DISTRICT TAX RATE	SCHOOL TAX RATE	STATE TAX RATE #	TOTAL PROPERTY TAX RATE
Esmeralda County	72,251,633	82,350	72,333,983	2.0995			0.7500	0.1700	3.0195
Esmeralda County School District	72,251,633	82,350	72,333,983	0.7500					
Goldfield Town	6,378,834	-	6,378,834	0.0000	2.0995		0.7500	0.1700	3.0195
Silver Peak Town	4,215,737	-	4,215,737	0.0000	2.0995		0.7500	0.1700	3.0195

PURSUANT TO SB 546 (2017), 2¢ ADDED TO STATE TAX RATE; \$0.0045 FOR CAPITAL PROJECTS & \$0.0155 FOR CONSERVATION OF NATURAL RESOURCES. OUTSIDE PROPERTY TAX CAP.

Assessed values in column 2 are from 3/15/18 Final Revenue Projections & will not agree with net assessed values from the pro-forma reports, which reflect the effects of property tax abatement.

TOTAL PROPERTY TAX RATES - FY 2018-2019
BY TAXING UNIT

EUREKA COUNTY

1	2	3	4	5	6	7	8	9	10
LOCAL GOVERNMENT TAXING UNIT	ASSESSED VALUATION	EST. NET PROCEEDS OF MINERALS	TOTAL ASSESSED VALUATION	COMBINED TAX RATE (col 9, part B)	COUNTY TAX RATE	COMBINED SPECIAL DISTRICT TAX RATE	SCHOOL TAX RATE	STATE TAX RATE #	TOTAL PROPERTY TAX RATE
Eureka County	931,418,277	475,761,915	1,407,180,192	0.9458		0.0085	0.7500	0.1700	1.8743
Eureka County School District	931,418,277	475,761,915	1,407,180,192	0.7500					
Crescent Valley Town	4,416,188	-	4,416,188	0.2153	0.9458	0.0085	0.7500	0.1700	2.0896
Eureka Town	15,056,423	-	15,056,423	0.2153	0.9458	0.0085	0.7500	0.1700	2.0896
Devil's Gate GID	3,277,206	-	3,277,206	-					
Diamond Valley Rodent Control District	21,757,098	-	21,757,098	0.0400	0.9458	0.0866	0.7500	0.1700	1.9924
Diamond Valley Weed Control District	21,757,098	-	21,757,098	0.0781	0.9458	0.0485	0.7500	0.1700	1.9924
Eureka County Television District	931,418,277	475,761,915	1,407,180,192	0.0085					

HUMBOLDT COUNTY

1	2	3	4	5	6	7	8	9	10
LOCAL GOVERNMENT TAXING UNIT	ASSESSED VALUATION	EST. NET PROCEEDS OF MINERALS	TOTAL ASSESSED VALUATION	COMBINED TAX RATE (col 9, part B)	COUNTY TAX RATE	COMBINED SPECIAL DISTRICT TAX RATE	SCHOOL TAX RATE	STATE TAX RATE #	TOTAL PROPERTY TAX RATE
Humboldt County	990,641,878	336,090,207	1,326,732,085	0.7512		0.3954	0.8850	0.1700	2.2016
Humboldt County School District	990,641,878	336,090,207	1,326,732,085	0.8850					
Winnemucca	207,311,022	-	207,311,022	0.9700	0.7512	0.3954	0.8850	0.1700	3.1716
Golconda Fire Protection District	668,295,319	336,090,207	1,004,385,526	0.0290	0.7512	0.3954	0.8850	0.1700	2.2306
Humboldt County Fire District	332,245,112	-	332,245,112	0.1047	0.7512	0.3954	0.8850	0.1700	2.3063
Humboldt County Hospital District	990,641,878	336,090,207	1,326,732,085	0.3954					
Kings River GID	6,123,370	-	6,123,370	0.2000	0.7512	0.3954	0.8850	0.1700	2.4016
McDermitt Fire Protection District	4,482,738	-	4,482,738	0.4655	0.7512	0.3954	0.8850	0.1700	2.6671
Orovada Community Services District	36,607,715	-	36,607,715	0.0974	0.7512	0.5454	0.8850	0.1700	2.4490
Orovada Fire Protection District	36,607,715	-	36,607,715	0.1500	0.7512	0.4928	0.8850	0.1700	2.4490
Paradise Valley Fire District	46,296,331	-	46,296,331	0.1745	0.7512	0.3954	0.8850	0.1700	2.3761
Pueblo Fire Protection District	31,101,378	-	31,101,378	0.3500	0.7512	0.3954	0.8850	0.1700	2.5516
Winnemucca Rural Fire Protection District	103,128,441	-	103,128,441	0.1047	0.7512	0.3954	0.8850	0.1700	2.3063

PURSUANT TO SB 546 (2017), 2¢ ADDED TO STATE TAX RATE; \$0.0045 FOR CAPITAL PROJECTS & \$0.0155 FOR CONSERVATION OF NATURAL RESOURCES. OUTSIDE PROPERTY TAX CAP.

Assessed values in column 2 are from 3/15/18 Final Revenue Projections & will not agree with net assessed values from the pro-forma reports, which reflect the effects of property tax abatement.

TOTAL PROPERTY TAX RATES - FY 2018-2019
BY TAXING UNIT

LANDER COUNTY

1	2	3	4	5	6	7	8	9	10
LOCAL GOVERNMENT TAXING UNIT	ASSESSED VALUATION	EST. NET PROCEEDS OF MINERALS	TOTAL ASSESSED VALUATION	COMBINED TAX RATE (col 9, part B)	COUNTY TAX RATE	COMBINED SPECIAL DISTRICT TAX RATE	SCHOOL TAX RATE	STATE TAX RATE #	TOTAL PROPERTY TAX RATE
Lander County	645,936,071	1,235,111,478	1,881,047,549	1.9243		0.5109	0.7500	0.1700	3.3552
Lander County School District	645,936,071	1,235,111,478	1,881,047,549	0.7500					
Austin Town	4,682,036	-	4,682,036	0.2213	1.9243	0.5786	0.7500	0.1700	3.6442
Battle Mountain Town	48,312,219	-	48,312,219	0.0500	1.9243	0.5109	0.7500	0.1700	3.4052
Kingston Town	5,273,717	-	5,273,717	0.3048	1.9243	0.5109	0.7500	0.1700	3.6600
Lander Co. Convention & Tourism Authority	645,936,071	1,235,111,478	1,881,047,549	-					
Lander County Hospital District	645,936,071	1,235,111,478	1,881,047,549	0.5109					
Lander County Sewer & Water District #2	4,682,036	-	4,682,036	0.0677					

LINCOLN COUNTY

1	2	3	4	5	6	7	8	9	10
LOCAL GOVERNMENT TAXING UNIT	ASSESSED VALUATION	EST. NET PROCEEDS OF MINERALS	TOTAL ASSESSED VALUATION	COMBINED TAX RATE (col 9, part B)	COUNTY TAX RATE	COMBINED SPECIAL DISTRICT TAX RATE	SCHOOL TAX RATE	STATE TAX RATE #	TOTAL PROPERTY TAX RATE
Lincoln County	281,018,607	-	281,018,607	1.3375		0.5179	0.9731	0.1700	2.9985
Lincoln County School District	281,018,607	-	281,018,607	0.9731					
Caliente	15,565,023	-	15,565,023	0.9115	1.3375	0.2679	0.9731	0.1700	3.6600
Alamo Town	9,965,182	-	9,965,182	0.6481	1.3375	0.5313	0.9731	0.1700	3.6600
Panaca Town	12,917,694	-	12,917,694	0.0974	1.3375	0.4552	0.9731	0.1700	3.0332
Pioche Town	17,171,574	-	17,171,574	0.3342	1.3375	0.4142	0.9731	0.1700	3.2290
Coyote Springs GID	10,121,494	-	10,121,494	0.6000	1.3375	0.2679	0.9731	0.1700	3.3485
Lincoln County Fire District	32,354,928	-	32,354,928	0.2500					
Lincoln County Hospital District	281,018,607	-	281,018,607	0.2679					
Pahranagat Valley Fire District	27,567,714	-	27,567,714	0.2334	1.3375	0.2679	0.9731	0.1700	2.9819
Panaca Fire District	10,121,494	-	10,121,494	0.1873	1.3375	0.2679	0.9731	0.1700	2.9358
Pioche Fire Protection District	19,361,633	-	19,361,633	0.1463	1.3375	0.2679	0.9731	0.1700	2.8948
SE Lincoln Co Habitat Conservation GID	8,057,519	-	8,057,519	0.0300	1.3375	0.5179	0.9731	0.1700	3.0285

PURSUANT TO SB 546 (2017), 2¢ ADDED TO STATE TAX RATE; \$0.0045 FOR CAPITAL PROJECTS & \$0.0155 FOR CONSERVATION OF NATURAL RESOURCES. OUTSIDE PROPERTY TAX CAP.

Assessed values in column 2 are from 3/15/18 Final Revenue Projections & will not agree with net assessed values from the pro-forma reports, which reflect the effects of property tax abatement.

TOTAL PROPERTY TAX RATES - FY 2018-2019
BY TAXING UNIT

LYON COUNTY

1	2	3	4	5	6	7	8	9	10
LOCAL GOVERNMENT TAXING UNIT	ASSESSED VALUATION	EST. NET PROCEEDS OF MINERALS	TOTAL ASSESSED VALUATION	COMBINED TAX RATE (col 9, part B)	COUNTY TAX RATE	COMBINED SPECIAL DISTRICT TAX RATE	SCHOOL TAX RATE	STATE TAX RATE #	TOTAL PROPERTY TAX RATE
Lyon County	1,832,932,709	5,895,406	1,838,828,115	0.9287		0.5615	1.3367	0.1700	2.9969
Lyon County School District	1,832,932,709	5,895,406	1,838,828,115	1.3367					
Fernley	715,291,334	-	715,291,334	0.6718	0.9287	0.5023	1.3367	0.1700	3.6095
Yerington	70,107,341	-	70,107,341	0.4044	0.9287	0.8202	1.3367	0.1700	3.6600
North Lyon (non-city)	19,663,394	-	19,663,394	-	0.9287	0.5023	1.3367	0.1700	2.9377
Carson Truckee Water Conservancy District	1,464,746,782	-	1,464,746,782	0.0000					
Carson Water Subconservancy District	770,668,723	5,217,041	775,885,764	0.0300					
Central Lyon County Fire District	776,702,619	5,217,041	781,919,660	0.6938	0.9287	0.0900	1.3367	0.1700	3.2192
Central Lyon Vector Control District	763,271,031	5,217,041	768,488,072	0.0450					
Fernley Swimming Pool District	734,479,311	-	734,479,311	0.2000					
Mason Valley Fire Maintenance District	140,608,735	678,365	141,287,100	0.3888	0.9287	0.8202	1.3367	0.1700	3.6444
Mason Valley Mosquito District	209,871,539	678,365	210,549,904	0.0838					
Mason Valley Swimming Pool District	207,104,616	678,365	207,782,981	0.1749					
No. Lyon County Fire Maintenance District	736,254,206	-	736,254,206	0.3023					
Silver Springs GID	29,659,731	-	29,659,731	-					
Silver Springs-Stagecoach Hospital District	165,174,361	-	165,174,361	0.0450					
Smith Valley Artesian Basin	10,121,494	-	10,121,494	-					
Smith Valley Fire Maintenance District	84,574,227	-	84,574,227	0.4532	0.9287	0.5615	1.3367	0.1700	3.4501
South Lyon County Hospital District	324,354,277	678,365	325,032,642	0.5615					
Stagecoach GID	22,550,351	-	22,550,351	0.0000	0.9287	0.8138	1.3367	0.1700	3.2492
Walker River Weed Control District	51,166,423	-	51,166,423	-					
Willowcreek GID	4,249,693	-	4,249,693	0.0156	0.9287	1.2090	1.3367	0.1700	3.6600

PURSUANT TO SB 546 (2017), 2¢ ADDED TO STATE TAX RATE; \$0.0045 FOR CAPITAL PROJECTS & \$0.0155 FOR CONSERVATION OF NATURAL RESOURCES. OUTSIDE PROPERTY TAX CAP.

Assessed values in column 2 are from 3/15/18 Final Revenue Projections & will not agree with net assessed values from the pro-forma reports, which reflect the effects of property tax abatement.

TOTAL PROPERTY TAX RATES - FY 2018-2019
BY TAXING UNIT

MINERAL COUNTY

1	2	3	4	5	6	7	8	9	10
LOCAL GOVERNMENT TAXING UNIT	ASSESSED VALUATION	EST. NET PROCEEDS OF MINERALS	TOTAL ASSESSED VALUATION	COMBINED TAX RATE (col 9, part B)	COUNTY TAX RATE	COMBINED SPECIAL DISTRICT TAX RATE	SCHOOL TAX RATE	STATE TAX RATE #	TOTAL PROPERTY TAX RATE
Mineral County	179,804,853	11,640,996	191,445,849	2.2900		0.2000	1.0000	0.1700	3.6600
Mineral County School District	179,804,853	11,640,996	191,445,849	1.0000					
Hawthorne Town	46,866,364	-	46,866,364	0.0000	2.2900	0.2000	1.0000	0.1700	3.6600
Luning Town	548,835	-	548,835	0.0000	2.2900	0.2000	1.0000	0.1700	3.6600
Mina Town	1,838,768	-	1,838,768	0.0000	2.2900	0.2000	1.0000	0.1700	3.6600
Walker Lake Town	7,016,838	-	7,016,838	0.0000	2.2900	0.2000	1.0000	0.1700	3.6600
Mineral County Fair & Recreation Board	179,804,853	11,640,996	191,445,849	-					
Mineral County Hospital District	179,804,853	11,640,996	191,445,849	0.2000					
Mineral County Television District	179,804,853	11,640,996	191,445,849	-					
Walker Lake GID	7,016,838	-	7,016,838	-					

NYE COUNTY

1	2	3	4	5	6	7	8	9	10
LOCAL GOVERNMENT TAXING UNIT	ASSESSED VALUATION	EST. NET PROCEEDS OF MINERALS	TOTAL ASSESSED VALUATION	COMBINED TAX RATE (col 9, part B)	COUNTY TAX RATE	COMBINED SPECIAL DISTRICT TAX RATE	SCHOOL TAX RATE	STATE TAX RATE #	TOTAL PROPERTY TAX RATE
Nye County	1,850,363,777	149,215,769	1,999,579,546	1.3468		0.2000	1.3350	0.1700	3.0518
Nye County School District	1,850,363,777	149,215,769	1,999,579,546	1.3350					
Amargosa Valley Town	33,607,905	-	33,607,905	0.4949	1.3468	0.3100	1.3350	0.1700	3.6567
Beatty Town	19,647,045	5,000	19,652,045	0.2105	1.3468	0.3200	1.3350	0.1700	3.3823
Gabbs Town	8,440,981	3,152,262	11,593,243	0.4846	1.3468	0.2000	1.3350	0.1700	3.5364
Manhattan Town	4,058,379	-	4,058,379	0.3164	1.3468	0.4918	1.3350	0.1700	3.6600
Pahrump Town	1,165,525,634	-	1,165,525,634	0.4417	1.3468	0.1161	1.3350	0.1700	3.4096
Round Mountain Town	145,027,024	145,468,121	290,495,145	0.3164	1.3468	0.4918	1.3350	0.1700	3.6600
Tonopah Town	231,521,759	-	231,521,759	0.4082	1.3468	0.4000	1.3350	0.1700	3.6600
Amargosa Library District	39,450,748	-	39,450,748	0.3100	1.3468	-	1.3350	0.1700	3.1618
Beatty GID	14,709,680	-	14,709,680	-					
Beatty Library District	26,192,348	5,000	26,197,348	0.3200	1.3468	-	1.3350	0.1700	3.1718
Beatty Water & Sanitation District	12,430,613	-	12,430,613	-					
No Nye County Hospital District	516,138,655	149,210,769	665,349,424	0.2000					
Pahrump Community Library District	1,165,525,634	-	1,165,525,634	0.0998					
Pahrump Swimming Pool District	1,165,525,634	-	1,165,525,634	0.0163					
Smoky Valley Library District	169,447,473	145,468,121	314,915,594	0.2918	1.3468	0.2000	1.3350	0.1700	3.3436
Tonopah Library District	241,922,379	-	241,922,379	0.2000	1.3468	0.2000	1.3350	0.1700	3.2518

PURSUANT TO SB 546 (2017), 2¢ ADDED TO STATE TAX RATE; \$0.0045 FOR CAPITAL PROJECTS & \$0.0155 FOR CONSERVATION OF NATURAL RESOURCES. OUTSIDE PROPERTY TAX CAP.

Assessed values in column 2 are from 3/15/18 Final Revenue Projections & will not agree with net assessed values from the pro-forma reports, which reflect the effects of property tax abatement.

TOTAL PROPERTY TAX RATES - FY 2018-2019
BY TAXING UNIT

PERSHING COUNTY

1	2	3	4	5	6	7	8	9	10
LOCAL GOVERNMENT TAXING UNIT	ASSESSED VALUATION	EST. NET PROCEEDS OF MINERALS	TOTAL ASSESSED VALUATION	COMBINED TAX RATE (col 9, part B)	COUNTY TAX RATE	COMBINED SPECIAL DISTRICT TAX RATE	SCHOOL TAX RATE	STATE TAX RATE #	TOTAL PROPERTY TAX RATE
Pershing County	284,015,672	54,525,900	338,541,572	1.3568		0.4200	1.1500	0.1700	3.0968
Pershing County School District	284,015,672	54,525,900	338,541,572	1.1500					
Lovelock	23,960,880	-	23,960,880	0.5624	1.3568	0.4200	1.1500	0.1700	3.6592
Imlay Town	2,684,923	-	2,684,923	0.1500	1.3568	0.4200	1.1500	0.1700	3.2468
Pershing County Hospital District	284,015,672	54,525,900	338,541,572	0.4200					

STOREY COUNTY

1	2	3	4	5	6	7	8	9	10
LOCAL GOVERNMENT TAXING UNIT	ASSESSED VALUATION	EST. NET PROCEEDS OF MINERALS	TOTAL ASSESSED VALUATION	COMBINED TAX RATE (col 9, part B)	COUNTY TAX RATE	COMBINED SPECIAL DISTRICT TAX RATE	SCHOOL TAX RATE	STATE TAX RATE #	TOTAL PROPERTY TAX RATE
Storey County	892,007,142	914,000	892,921,142	1.8514		0.5446	0.8947	0.1700	3.4607
Storey County School District	892,007,142	914,000	892,921,142	0.8947					
Carson Truckee Water Conservancy District	734,245,604	-	734,245,604	0.0000					
Canyon GID	19,381,128	914,000	20,295,128	-					
Storey County Fire Protection District	892,007,142	914,000	892,921,142	0.5446	1.8514		0.8947	0.1700	3.4607
Tahoe Reno Industrial GID	601,389,228	-	601,389,228	-					
Virginia City Convention & Visitors Authority	892,007,142	914,000	892,921,142	-					
Virginia Divide Sewer District	31,277,371	-	31,277,371	-					

PURSUANT TO SB 546 (2017), 2¢ ADDED TO STATE TAX RATE; \$0.0045 FOR CAPITAL PROJECTS & \$0.0155 FOR CONSERVATION OF NATURAL RESOURCES. OUTSIDE PROPERTY TAX CAP.

Assessed values in column 2 are from 3/15/18 Final Revenue Projections & will not agree with net assessed values from the pro-forma reports, which reflect the effects of property tax abatement.

TOTAL PROPERTY TAX RATES - FY 2018-2019
BY TAXING UNIT

WASHOE COUNTY

1	2	3	4	5	6	7	8	9	10
LOCAL GOVERNMENT TAXING UNIT	ASSESSED VALUATION	EST. NET PROCEEDS OF MINERALS	TOTAL ASSESSED VALUATION	COMBINED TAX RATE (col 9, part B)	COUNTY TAX RATE	COMBINED SPECIAL DISTRICT TAX RATE	SCHOOL TAX RATE	STATE TAX RATE #	TOTAL PROPERTY TAX RATE
Washoe County	16,885,072,798	1,515,000	16,886,587,798	1.3917			1.1385	0.1700	2.7002
Washoe County School District	16,885,072,798	1,515,000	16,886,587,798	1.1385					
Reno	8,131,411,123	-	8,131,411,123	0.9598	1.3917		1.1385	0.1700	3.6600
Sparks	2,839,231,639	-	2,839,231,639	0.9598	1.3917		1.1385	0.1700	3.6600
Carson Truckee Water Conservancy District	16,885,072,798	1,515,000	16,886,587,798	0.0000					-
Gerlach GID	4,455,741	-	4,455,741	0.2998	1.3917		1.1385	0.1700	3.0000
Grandview Terrace GID	2,483,121	-	2,483,121	-	1.3917	0.5400	1.1385	0.1700	3.2402
Incline Village GID	1,666,387,475	-	1,666,387,475	0.1224	1.3917	0.6291	1.1385	0.1700	3.4517
North Lake Tahoe Fire Protection District	1,667,082,216	-	1,667,082,216	0.6291	1.3917		1.1385	0.1700	3.3293
Palomino Valley GID (Fire District)	68,778,667	-	68,778,667	0.4198	1.3917	0.5400	1.1385	0.1700	3.6600
Regional Transportation Commission	16,885,072,798	1,515,000	16,886,587,798	-					-
Reno-Sparks Convention & Visitors Authority	16,885,072,798	1,515,000	16,886,587,798	-					-
Sun Valley Water & Sanitation District	242,480,786		242,480,786	0.1928	1.3917	0.5400	1.1385	0.1700	3.4330
Truckee Meadows Fire Protection District	1,667,569,417	-	1,667,569,417	0.5400	1.3917	0.4198	1.1385	0.1700	3.6600
Verdi Television District	703,970,264		703,970,264	-					

WHITE PINE COUNTY

1	2	3	4	5	6	7	8	9	10
LOCAL GOVERNMENT TAXING UNIT	ASSESSED VALUATION	EST. NET PROCEEDS OF MINERALS	TOTAL ASSESSED VALUATION	COMBINED TAX RATE (col 9, part B)	COUNTY TAX RATE	COMBINED SPECIAL DISTRICT TAX RATE	SCHOOL TAX RATE	STATE TAX RATE #	TOTAL PROPERTY TAX RATE
White Pine County	417,405,869	190,082,506	607,488,375	1.9510		0.5400	0.9990	0.1700	3.6600
White Pine County School District	417,405,869	190,082,506	607,488,375	0.9990					
Ely	65,664,670	-	65,664,670	0.0000	1.9510	0.5400	0.9990	0.1700	3.6600
Lund Town	2,607,496	-	2,607,496	0.0000	1.9510	0.5400	0.9990	0.1700	3.6600
McGill Town	9,368,887	-	9,368,887	0.0000	1.9510	0.5400	0.9990	0.1700	3.6600
Ruth Town	3,768,483	-	3,768,483	0.0000	1.9510	0.5400	0.9990	0.1700	3.6600
White Pine County Fire District	417,405,869	-	417,405,869	-					
White Pine County Hospital District	417,405,869	190,082,506	607,488,375	0.5400					
White Pine Co. Tourism & Recreation Board	60,482,595	190,082,506	250,565,101	-					

PURSUANT TO SB 546 (2017), 2¢ ADDED TO STATE TAX RATE; \$0.0045 FOR CAPITAL PROJECTS & \$0.0155 FOR CONSERVATION OF NATURAL RESOURCES. OUTSIDE PROPERTY TAX CAP.

Assessed values in column 2 are from 3/15/18 Final Revenue Projections & will not agree with net assessed values from the pro-forma reports, which reflect the effects of property tax abatement.

PROPERTY TAX RATES FOR NEVADA LOCAL GOVERNMENTS

FY2018-2019

Section B

PROPERTY TAX RATES BY COMPONENT;
BY TAXING UNIT

TOTAL PROPERTY TAX RATES - FY 2018-2019
BY TAXING ENTITY

CARSON CITY

1	2	3	4	5	6	7	8	9
LOCAL GOVERNMENT TAXING UNIT	MAXIMUM ALLOWED TAX RATE	ACTUAL RATE IMPOSED	VOTER ALLOWED TAX RATE	IMPOSED VOTER TAX RATE	LEGISLATIVE ALLOWED TAX RATE	IMPOSED LEGISLATIVE TAX RATE	DEBT SERVICE TAX RATE	COMBINED TAX RATE (col 5, part A)
Carson City	2.5310	1.9154	0.0500	0.0500	0.2246	0.2246	-	2.1900
Carson City School District	0.7500	0.7500	-	-	-	-	0.4300	1.1800
Carson City Airport Authority	-	-	-	-	-	-	-	-
Carson City Convention & Visitors Authority	-	-	-	-	-	-	-	-
Carson Truckee Water Conservancy District	0.0040	-	-	-	-	-	-	0.0000
Carson Water Subconservancy District	-	-	-	-	0.0300	0.0300	-	0.0300

CHURCHILL COUNTY

1	2	3	4	5	6	7	8	9
LOCAL GOVERNMENT TAXING UNIT	MAXIMUM ALLOWED TAX RATE	ACTUAL RATE IMPOSED	VOTER ALLOWED TAX RATE	IMPOSED VOTER TAX RATE	LEGISLATIVE ALLOWED TAX RATE	IMPOSED LEGISLATIVE TAX RATE	DEBT SERVICE TAX RATE	COMBINED TAX RATE (col 5, part A)
Churchill County	2.8154	1.0560	0.0300	0.0300	0.5966	0.1969	-	1.2829
Churchill County School District	0.7500	0.7500	-	-	-	-	0.5500	1.3000
Fallon	1.8604	0.7971	-	-	0.4069	-	-	0.7971
Carson Truckee Water Conservancy District	0.0067	-	-	-	0.0005	-	-	0.0000
Carson Water Subconservancy District	-	-	-	-	0.0300	0.0300	-	0.0300
Churchill County Mosquito Abatement District	0.1500	0.0800	-	-	-	-	-	0.0800

TOTAL PROPERTY TAX RATES - FY 2018-2019
BY TAXING ENTITY

CLARK COUNTY

1	2	3	4	5	6	7	8	9
LOCAL GOVERNMENT TAXING UNIT	MAXIMUM ALLOWED TAX RATE	ACTUAL RATE IMPOSED	VOTER ALLOWED TAX RATE	IMPOSED VOTER TAX RATE	LEGISLATIVE ALLOWED TAX RATE	IMPOSED LEGISLATIVE TAX RATE	DEBT SERVICE TAX RATE	COMBINED TAX RATE (col 5, part A)
Clark County	0.7259	0.4699	-	-	0.2832	0.1842	-	0.6541
Clark County School District	0.7500	0.7500	-	-	-	-	0.5534	1.3034
Boulder City	0.5192	0.2600	-	-	0.2299	-	-	0.2600
Henderson	0.2761	0.2732	0.2310	0.2310	0.1960	0.0441	0.1625	0.7108
Las Vegas	1.8328	0.6765	0.0950	0.0950	0.3340	-	-	0.7715
Mesquite	2.4041	0.5520	-	-	0.2518	-	-	0.5520
North Las Vegas	0.3698	0.1937	0.9650	0.9650	0.2040	-	-	1.1587
Bunkerville Town	1.5353	0.0200	-	-	0.1632	-	-	0.0200
* Enterprise Town	0.3304	0.2064	-	-	0.0176	-	-	0.2064
Indian Springs Town **	1.5551	0.0200	0.0050	-	-	-	-	0.0200
Laughlin Town **	5.7783	0.8416	0.0050	-	0.3289	-	-	0.8416
Moapa Town #	4.6320	0.0200	0.0944	0.0894	0.1349	-	-	0.1094
Moapa Valley Town **	0.4277	0.0200	0.0050	-	-	-	-	0.0200
Mt. Charleston Town	0.3743	0.0200	-	-	-	-	-	0.0200
* Paradise Town	0.9974	0.2064	-	-	0.0654	-	-	0.2064
Searchlight Town	1.5638	0.0200	-	-	0.1302	-	-	0.0200
* Spring Valley Town	0.3287	0.2064	-	-	0.0836	-	-	0.2064
* Summerlin Town	0.3200	0.2064	-	-	0.0017	-	-	0.2064
* Sunrise Manor Town	0.6363	0.2064	-	-	0.0798	-	-	0.2064
* Whitney Town	0.3471	0.2064	-	-	0.0313	-	-	0.2064
* Winchester	1.9141	0.2064	-	-	0.2599	-	-	0.2064
Boulder City Library District	0.2093	0.1389	-	-	0.0134	-	-	0.1389
Boulder City Library District - Debt	-	-	-	-	-	-	0.0850	0.0850
Clark County Fire Service Area	0.3919	0.2197	-	-	0.0226	-	-	0.2197
Henderson District Public Libraries	0.0238	0.0238	0.0332	0.0332	0.0036	0.0036	-	0.0606

* NRS 354.59875 requires tax rate parity for seven unincorporated towns. The common levy for common services could be **\$0.6841** but the Board of County Commissioners has decided to levy \$0.2064. The rate shown in the "Combined Tax Rate" column above is the parity rate. The "Maximum Allowed Tax Rate" in column 2 above shows the rate allowed prior to parity.

** Effective July 1, 2000, E-911 service for these three towns (& the accompanying \$0.005 rate) has been incorporated into the Clark County E-911 system.

Effective July 1, 2003, E-911 service for Moapa Town (& the accompanying \$0.005 rate) has been incorporated into the Clark County E-911 system.

TOTAL PROPERTY TAX RATES - FY 2018-2019
BY TAXING ENTITY

CLARK COUNTY (con't)

1	2	3	4	5	6	7	8	9
LOCAL GOVERNMENT TAXING UNIT	MAXIMUM ALLOWED TAX RATE	ACTUAL RATE IMPOSED	VOTER ALLOWED TAX RATE	IMPOSED VOTER TAX RATE	LEGISLATIVE ALLOWED TAX RATE	IMPOSED LEGISLATIVE TAX RATE	DEBT SERVICE TAX RATE	COMBINED TAX RATE (col 5, part A)
Las Vegas/Clark County Library District	0.1431	0.0880	-	-	0.0062	0.0062	-	0.0942
*** Las Vegas Metropolitan Police-Manpower (LV)	-	-	0.2800	0.2800	-	-	-	0.2800
*** Las Vegas Metropolitan Police-Manpower (Co)	-	-	0.2800	0.2800	-	-	-	0.2800
*** Las Vegas Metropolitan Police 911	-	-	0.0050	0.0050	-	-	-	0.0050
Moapa Valley Fire Protection District	0.0357	-	-	-	0.0461	-	-	0.0000
Mt. Charleston Fire Protection District	1.8714	0.8813	-	-	0.0355	-	-	0.8813
North Las Vegas Library District	0.0956	0.0632	-	-	-	-	-	0.0632
*** North Las Vegas 911	-	-	0.0050	0.0050	-	-	-	0.0050

*** Designates special taxing authority not additional taxing district.

TOTAL PROPERTY TAX RATES - FY 2018-2019
BY TAXING ENTITY

DOUGLAS COUNTY

1	2	3	4	5	6	7	8	9
LOCAL GOVERNMENT TAXING UNIT	MAXIMUM ALLOWED TAX RATE	ACTUAL RATE IMPOSED	VOTER ALLOWED TAX RATE	IMPOSED VOTER TAX RATE	LEGISLATIVE ALLOWED TAX RATE	IMPOSED LEGISLATIVE TAX RATE	DEBT SERVICE TAX RATE	COMBINED TAX RATE (col 5, part A)
Douglas County	0.6838	0.6153	0.0475	0.0475	0.5948	0.5052	-	1.1680
Douglas County School District	0.7500	0.7500	-	-	-	-	0.1000	0.8500
Gardnerville Town	0.8958	0.6677	-	-	0.1459	-	-	0.6677
Genoa Town	0.5395	0.5395	-	-	0.0841	0.0841	-	0.6236
Minden Town	1.0355	0.6677	-	-	0.2179	-	-	0.6677
Carson Truckee Water Conservancy District	0.0026	-	-	-	0.0008	-	-	0.0000
Carson Water Subconservancy District	-	-	-	-	0.0300	0.0300	-	0.0300
Cave Rock Estates GID	0.0120	0.0120	0.3000	0.3000	0.0734	0.0734	-	0.3854
Douglas County Mosquito Abatement District	0.0551	0.0345	-	-	0.0075	-	-	0.0345
East Fork Fire Protection District	0.6419	0.4014	0.0860	0.0860	0.0913	-	-	0.4874
East Fork Swimming Pool District	0.3373	0.1300	-	-	-	-	-	0.1300
Elk Point Sanitation District	0.0095	0.0095	-	-	-	-	-	0.0095
Gardnerville Ranchos GID	1.1083	0.5500	-	-	0.3225	-	-	0.5500
Indian Hills GID	1.1942	0.7901	-	-	0.2195	-	-	0.7901
Kingsbury GID	0.2877	0.2723	-	-	0.2226	0.2066	-	0.4789
Lakeridge GID	0.0759	0.0759	-	-	0.0654	0.0654	-	0.1413
Logan Creek Estates GID	0.1222	0.1175	0.4500	0.4500	0.1063	0.1063	-	0.6738
Marla Bay GID	0.0360	-	-	-	0.1401	-	-	0.0000
Minden-Gardnerville Sanitation District	0.4491	0.1224	-	-	-	-	-	0.1224
Oliver Park GID	0.5103	0.5103	-	-	0.1988	0.1988	-	0.7091
Round Hill GID	0.1071	0.1071	-	-	0.3573	0.3573	-	0.4644
Skyland GID	0.0209	0.0209	0.1500	-	0.0944	0.0522	-	0.0731
Tahoe Douglas Fire District	0.8110	0.4981	0.1400	0.1400	0.3599	-	-	0.6381
Tahoe Douglas Sewer District	0.0382	0.0350	-	-	-	-	-	0.0350
Topaz Ranch Estates GID	1.0633	0.8546	-	-	0.2505	-	-	0.8546
Zephyr Cove GID	0.0292	0.0292	-	-	0.1237	0.0708	-	0.1000
Zephyr Heights GID	0.4563	0.2798	-	-	0.2220	-	-	0.2798
Zephyr Knolls GID	0.0113	0.0113	0.4800	0.4800	0.0366	0.0366	-	0.5279

TOTAL PROPERTY TAX RATES - FY 2018-2019
BY TAXING ENTITY

ELKO COUNTY

1	2	3	4	5	6	7	8	9
LOCAL GOVERNMENT TAXING UNIT	MAXIMUM ALLOWED TAX RATE	ACTUAL RATE IMPOSED	VOTER ALLOWED TAX RATE	IMPOSED VOTER TAX RATE	LEGISLATIVE ALLOWED TAX RATE	IMPOSED LEGISLATIVE TAX RATE	DEBT SERVICE TAX RATE	COMBINED TAX RATE (col 5, part A)
Elko County	2.4117	0.6641	0.0200	0.0200	0.1845	0.1545	-	0.8386
Elko County School District	0.7500	0.7500	0.7500	0.7500	-	-	-	1.5000
Carlin	9.0050	1.1480	-	-	-	-	-	1.1480
Elko	3.0687	0.9200	-	-	-	-	-	0.9200
Wells	4.0778	0.9605	-	-	-	-	-	0.9605
West Wendover	2.3655	1.1514	-	-	-	-	-	1.1514
Jackpot Town	6.7008	0.5891	-	-	-	-	-	0.5891
Jarbridge Town	0.1500	-	-	-	-	-	-	0.0000
Montello Town	1.3498	0.4858	-	-	-	-	-	0.4858
Mountain City Town	1.2490	0.4347	-	-	-	-	-	0.4347
Elko Convention & Visitors Authority	0.0843	0.0392	-	-	-	-	-	0.0392
Elko Television District	0.0558	0.0145	-	-	-	-	-	0.0145
Northeast Nevada Fire Protection District	0.2500	0.2500	-	-	-	-	-	0.2500

ESMERALDA COUNTY

1	2	3	4	5	6	7	8	9
LOCAL GOVERNMENT TAXING UNIT	MAXIMUM ALLOWED TAX RATE	ACTUAL RATE IMPOSED	VOTER ALLOWED TAX RATE	IMPOSED VOTER TAX RATE	LEGISLATIVE ALLOWED TAX RATE	IMPOSED LEGISLATIVE TAX RATE	DEBT SERVICE TAX RATE	COMBINED TAX RATE (col 5, part A)
Esmeralda County	24.3547	2.0735	-	-	0.1668	0.0260	-	2.0995
Esmeralda County School District	0.7500	0.7500	-	-	-	-	-	0.7500
Goldfield Town	1.4581	-	-	-	-	-	-	0.0000
Silver Peak Town	7.3946	-	-	-	-	-	-	0.0000

TOTAL PROPERTY TAX RATES - FY 2018-2019
BY TAXING ENTITY

EUREKA COUNTY

1	2	3	4	5	6	7	8	9
LOCAL GOVERNMENT TAXING UNIT	MAXIMUM ALLOWED TAX RATE	ACTUAL RATE IMPOSED	VOTER ALLOWED TAX RATE	IMPOSED VOTER TAX RATE	LEGISLATIVE ALLOWED TAX RATE	IMPOSED LEGISLATIVE TAX RATE	DEBT SERVICE TAX RATE	COMBINED TAX RATE (col 5, part A)
Eureka County	30.0186	0.8675	-	-	0.6014	0.0783	-	0.9458
Eureka County School District	0.7500	0.7500	-	-	-	-	-	0.7500
Crescent Valley Town	1.0566	0.2153	-	-	0.0328	-	-	0.2153
Eureka Town	0.5831	0.2153	-	-	0.0240	-	-	0.2153
Diamond Valley Rodent Control District	0.0858	0.0400	-	-	0.0265	-	-	0.0400
Diamond Valley Weed Control District	0.1393	0.0781	-	-	0.0265	-	-	0.0781
Eureka County Television District	0.2952	0.0085	-	-	-	-	-	0.0085

HUMBOLDT COUNTY

1	2	3	4	5	6	7	8	9
LOCAL GOVERNMENT TAXING UNIT	MAXIMUM ALLOWED TAX RATE	ACTUAL RATE IMPOSED	VOTER ALLOWED TAX RATE	IMPOSED VOTER TAX RATE	LEGISLATIVE ALLOWED TAX RATE	IMPOSED LEGISLATIVE TAX RATE	DEBT SERVICE TAX RATE	COMBINED TAX RATE (col 5, part A)
Humboldt County	2.6686	0.6748	0.0150	0.0150	0.3480	0.0614	-	0.7512
Humboldt County School District	0.7500	0.7500	-	-	-	-	0.1350	0.8850
Winnemucca	3.4667	0.9700	-	-	0.4335	-	-	0.9700
Golconda Fire Protection District	0.0420	0.0290	-	-	0.0135	-	-	0.0290
Humboldt County Fire District	0.0910	0.0910	0.1045	0.0137	0.0238	-	-	0.1047
Humboldt County Hospital District	0.8167	0.3954	-	-	0.0191	-	-	0.3954
Kings River GID	-	-	0.2000	0.2000	0.0181	-	-	0.2000
McDermitt Fire Protection District	0.6223	0.3155	0.1500	0.1500	0.0181	-	-	0.4655
Orovada Community Services District	0.1505	0.0974	-	-	0.0223	-	-	0.0974
Orovada Fire Protection District	0.1048	-	0.1500	0.1500	0.0279	-	-	0.1500
Paradise Valley Fire District	0.3143	0.1745	-	-	0.0179	-	-	0.1745
Pueblo Fire Protection District	0.6017	0.3500	-	-	0.0073	-	-	0.3500
Winnemucca Rural Fire Protection District	0.1788	0.1047	-	-	0.0405	-	-	0.1047

TOTAL PROPERTY TAX RATES - FY 2018-2019
BY TAXING ENTITY

LANDER COUNTY

1	2	3	4	5	6	7	8	9
LOCAL GOVERNMENT TAXING UNIT	MAXIMUM ALLOWED TAX RATE	ACTUAL RATE IMPOSED	VOTER ALLOWED TAX RATE	IMPOSED VOTER TAX RATE	LEGISLATIVE ALLOWED TAX RATE	IMPOSED LEGISLATIVE TAX RATE	DEBT SERVICE TAX RATE	COMBINED TAX RATE (col 5, part A)
Lander County	36.9081	1.8109	-	-	0.3655	0.1134	-	1.9243
Lander County School District	0.7500	0.7500	-	-	-	-	-	0.7500
Austin Town	4.5410	0.2213	-	-	0.3282	-	-	0.2213
Battle Mountain Town	1.9444	0.0500	-	-	0.4776	-	-	0.0500
Kingston Town	0.9176	0.3048	-	-	0.3710	-	-	0.3048
Lander County Hospital District	16.6141	0.5109	-	-	0.0389	-	-	0.5109
Lander County Sewer & Water District #2	0.1547	0.0677	-	-	-	-	-	0.0677

LINCOLN COUNTY

1	2	3	4	5	6	7	8	9
LOCAL GOVERNMENT TAXING UNIT	MAXIMUM ALLOWED TAX RATE	ACTUAL RATE IMPOSED	VOTER ALLOWED TAX RATE	IMPOSED VOTER TAX RATE	LEGISLATIVE ALLOWED TAX RATE	IMPOSED LEGISLATIVE TAX RATE	DEBT SERVICE TAX RATE	COMBINED TAX RATE (col 5, part A)
Lincoln County	3.8643	1.1783	-	-	0.7061	0.1592	-	1.3375
Lincoln County School District	0.7500	0.7500	-	-	-	-	0.2231	0.9731
Caliente	2.8848	0.9115	-	-	1.0775	-	-	0.9115
Alamo Town	0.6628	0.5650	-	-	0.2673	0.0831	-	0.6481
Panaca Town	0.5028	0.0974	-	-	0.3508	-	-	0.0974
Pioche Town	1.0476	0.3342	-	-	0.3566	-	-	0.3342
Coyote Springs GID	5.8020	0.6000	-	-	-	-	-	0.6000
Lincoln County Fire District	0.2500	0.2500	-	-	-	-	-	0.2500
Lincoln County Hospital District	0.7738	0.2679	-	-	0.0561	-	-	0.2679
Pahranagat Valley Fire District	0.2309	0.2309	-	-	0.1920	0.0025	-	0.2334
Panaca Fire District	0.2617	0.1873	-	-	-	-	-	0.1873
Pioche Fire Protection District	0.7134	0.1463	-	-	0.1740	-	-	0.1463
SE Lincoln Co Habitat Conservation GID	0.1119	0.0300	-	-	-	-	-	0.0300

TOTAL PROPERTY TAX RATES - FY 2018-2019
BY TAXING ENTITY

LYON COUNTY

1	2	3	4	5	6	7	8	9
LOCAL GOVERNMENT TAXING UNIT	MAXIMUM ALLOWED TAX RATE	ACTUAL RATE IMPOSED	VOTER ALLOWED TAX RATE	IMPOSED VOTER TAX RATE	LEGISLATIVE ALLOWED TAX RATE	IMPOSED LEGISLATIVE TAX RATE	DEBT SERVICE TAX RATE	COMBINED TAX RATE (col 5, part A)
Lyon County	2.5669	0.7727	-	-	0.6976	0.1560	-	0.9287
Lyon County School District	0.7500	0.7500	-	-	-	-	0.5867	1.3367
Fernley	0.6589	0.6589	-	-	0.0129	0.0129	-	0.6718
Yerington	1.2885	0.4044	-	-	0.3434	-	-	0.4044
Carson Truckee Water Conservancy District	0.0037	-	-	-	0.0004	-	-	0.0000
Carson Water Subconservancy District	-	-	-	-	0.0300	0.0300	-	0.0300
Central Lyon County Fire District	0.5813	0.5813	0.0700	0.0700	0.0425	0.0425	-	0.6938
Central Lyon Vector Control District	0.1923	0.0450	-	-	-	-	-	0.0450
Fernley Swimming Pool District	-	-	0.2000	0.2000	-	-	-	0.2000
Mason Valley Fire Maintenance District	0.3009	0.2927	0.0800	0.0800	0.0328	0.0161	-	0.3888
Mason Valley Mosquito District	0.2552	0.0538	0.0300	0.0300	0.0193	-	-	0.0838
Mason Valley Swimming Pool District	0.4834	0.1749	-	-	-	-	-	0.1749
No. Lyon County Fire Maintenance District	0.2394	0.2394	0.0500	0.0500	0.0129	0.0129	-	0.3023
Silver Springs-Stagecoach Hospital District	0.5784	0.0450	-	-	0.0332	-	-	0.0450
Smith Valley Fire Maintenance District	0.4149	0.4148	-	-	0.0384	0.0384	-	0.4532
South Lyon County Hospital District	0.7835	0.3115	0.2500	0.2500	0.0518	-	-	0.5615
Stagecoach GID	1.2412	-	-	-	-	-	-	0.0000
Willowcreek GID	0.1548	0.0156	-	-	-	-	-	0.0156

MINERAL COUNTY

1	2	3	4	5	6	7	8	9
LOCAL GOVERNMENT TAXING UNIT	MAXIMUM ALLOWED TAX RATE	ACTUAL RATE IMPOSED	VOTER ALLOWED TAX RATE	IMPOSED VOTER TAX RATE	LEGISLATIVE ALLOWED TAX RATE	IMPOSED LEGISLATIVE TAX RATE	DEBT SERVICE TAX RATE	COMBINED TAX RATE (col 5, part A)
Mineral County	7.8948	2.0595	0.0600	0.0600	0.4089	0.1705	-	2.2900
Mineral County School District	0.7500	0.7500	-	-	-	-	0.2500	1.0000
Hawthorne Town	0.8273	-	-	-	-	-	-	0.0000
Luning Town	0.8398	-	-	-	-	-	-	0.0000
Mina Town	9.0050	-	-	-	-	-	-	0.0000
Walker Lake Town	0.5575	-	-	-	-	-	-	0.0000
Mineral County Hospital District	1.4880	0.2000	-	-	0.0161	-	-	0.2000

TOTAL PROPERTY TAX RATES - FY 2018-2019
BY TAXING ENTITY

NYE COUNTY

1	2	3	4	5	6	7	8	9
LOCAL GOVERNMENT TAXING UNIT	MAXIMUM ALLOWED TAX RATE	ACTUAL RATE IMPOSED	VOTER ALLOWED TAX RATE	IMPOSED VOTER TAX RATE	LEGISLATIVE ALLOWED TAX RATE	IMPOSED LEGISLATIVE TAX RATE	DEBT SERVICE TAX RATE	COMBINED TAX RATE (col 5, part A)
Nye County	5.6320	1.2518	0.0050	0.0050	0.5390	0.0900	-	1.3468
Nye County School District	0.7500	0.7500	-	-	-	-	0.5850	1.3350
Amargosa Town	3.4973	0.4949	-	-	0.1917	-	-	0.4949
Beatty Town	2.5308	0.2105	-	-	1.0802	-	-	0.2105
Gabbs Town	17.9406	0.4846	-	-	0.4355	-	-	0.4846
Manhattan Town	4.7160	0.3164	-	-	0.0811	-	-	0.3164
Pahrump Town	0.5038	0.4085	-	-	0.0409	0.0332	-	0.4417
Round Mountain Town	1.3526	0.3164	-	-	0.0555	-	-	0.3164
Tonopah Town	2.0322	0.4082	-	-	0.1948	-	-	0.4082
Amargosa Library District	2.3647	0.3100	-	-	0.0133	-	-	0.3100
Beatty Library District	2.0036	0.3200	-	-	0.0142	-	-	0.3200
No Nye County Hospital District	0.2000	0.2000	-	-	-	-	-	0.2000
Pahrump Community Library District	0.0943	0.0943	-	-	0.0055	0.0055	-	0.0998
Pahrump Swimming Pool District	0.0156	0.0156	-	-	0.0032	0.0007	-	0.0163
Smoky Valley Library District	1.4365	0.2918	-	-	0.0051	-	-	0.2918
Tonopah Library District	0.6009	0.2000	-	-	0.0010	-	-	0.2000

PERSHING COUNTY

1	2	3	4	5	6	7	8	9
LOCAL GOVERNMENT TAXING UNIT	MAXIMUM ALLOWED TAX RATE	ACTUAL RATE IMPOSED	VOTER ALLOWED TAX RATE	IMPOSED VOTER TAX RATE	LEGISLATIVE ALLOWED TAX RATE	IMPOSED LEGISLATIVE TAX RATE	DEBT SERVICE TAX RATE	COMBINED TAX RATE (col 5, part A)
Pershing County	12.0324	1.2247	0.0090	0.0035	0.4747	0.1286	-	1.3568
Pershing County School District	0.7500	0.7500	-	-	-	-	0.4000	1.1500
Lovelock	3.4583	0.5624	-	-	0.7807	-	-	0.5624
Imlay Town	1.8886	0.1500	-	-	-	-	-	0.1500
Pershing County Hospital District	3.1176	0.3400	0.0800	0.0800	0.0402	-	-	0.4200

TOTAL PROPERTY TAX RATES - FY 2018-2019
BY TAXING ENTITY

STOREY COUNTY

1	2	3	4	5	6	7	8	9
LOCAL GOVERNMENT TAXING UNIT	MAXIMUM ALLOWED TAX RATE	ACTUAL RATE IMPOSED	VOTER ALLOWED TAX RATE	IMPOSED VOTER TAX RATE	LEGISLATIVE ALLOWED TAX RATE	IMPOSED LEGISLATIVE TAX RATE	DEBT SERVICE TAX RATE	COMBINED TAX RATE (col 5, part A)
Storey County	6.9996	1.7255	-	-	1.0934	0.1259	-	1.8514
Storey County School District	0.7500	0.7500	-	-	-	-	0.1447	0.8947
Carson Truckee Water Conservancy District	0.0057	-	-	-	0.0004	-	-	0.0000
Storey County Fire Protection District	0.5721	0.5446	-	-	-	-	-	0.5446

WASHOE COUNTY

1	2	3	4	5	6	7	8	9
LOCAL GOVERNMENT TAXING UNIT	MAXIMUM ALLOWED TAX RATE	ACTUAL RATE IMPOSED	VOTER ALLOWED TAX RATE	IMPOSED VOTER TAX RATE	LEGISLATIVE ALLOWED TAX RATE	IMPOSED LEGISLATIVE TAX RATE	DEBT SERVICE TAX RATE	COMBINED TAX RATE (col 5, part A)
Washoe County	2.7278	1.0145	0.1000	0.1000	0.4533	0.2562	0.0210	1.3917
Washoe County School District	0.7500	0.7500	-	-	-	-	0.3885	1.1385
Reno *	1.1554	0.3948	0.5351	0.5351	0.2001	0.0299	-	0.9598
Sparks	1.6685	0.7109	0.1105	0.1105	0.2405	0.1384	-	0.9598
Carson Truckee Water Conservancy District	0.0050	-	-	-	0.0003	-	-	-
Gerlach GID	0.5579	0.2998	-	-	-	-	-	0.2998
Incline Village GID	0.1109	0.1109	-	-	0.0115	0.0115	-	0.1224
North Lake Tahoe Fire Protection District	0.3238	0.3191	0.3100	0.3100	0.0316	-	-	0.6291
Palomino Valley GID	0.8308	0.4198	-	-	0.0831	-	-	0.4198
Sun Valley Water & Sanitation District	0.3065	0.1928	-	-	-	-	-	0.1928
Truckee Meadows Fire Protection District	1.4164	0.5400	-	-	0.0470	-	-	0.5400
Verdi Television District	0.0167	-	-	-	-	-	-	0.0000

* The voter approved property tax rate in column 4 is a combination of voter approved rates for fire facilities; fire equipment; public safety and road/street improvements. The road/street component is a variable rate tied to the City's debt rate, and is calculated each year depending on revenue requirements.

TOTAL PROPERTY TAX RATES - FY 2018-2019
BY TAXING ENTITY

WHITE PINE COUNTY

1	2	3	4	5	6	7	8	9
LOCAL GOVERNMENT TAXING UNIT	MAXIMUM ALLOWED TAX RATE	ACTUAL RATE IMPOSED	VOTER ALLOWED TAX RATE	IMPOSED VOTER TAX RATE	LEGISLATIVE ALLOWED TAX RATE	IMPOSED LEGISLATIVE TAX RATE	DEBT SERVICE TAX RATE	COMBINED TAX RATE (col 5, part A)
White Pine County	13.4970	1.7649	0.0550	0.0550	0.3624	0.1311	-	1.9510
White Pine County School District	0.7500	0.7500	-	-	-	-	0.2490	0.9990
Ely	3.2344	-	-	-	0.7391	-	-	0.0000
Lund Town	2.0443	-	-	-	0.2455	-	-	0.0000
McGill Town	1.3890	-	-	-	0.3827	-	-	0.0000
Ruth Town	2.6048	-	-	-	0.4699	-	-	0.0000
White Pine County Hospital District	4.5299	0.5400	-	-	0.0222	-	-	0.5400

PROPERTY TAX RATES FOR NEVADA LOCAL GOVERNMENTS

FY2018-2019

Section C

PROPERTY TAX OVERRIDES,
TAX IMPACT & PROPERTY TAX RANGES

**PROPERTY TAX RATES - FISCAL YEAR 2018-2019
VOTER APPROVED OVERRIDES; TAX IMPACT**

CARSON CITY

VOTER APPROVED OVERRIDES

ENTITY	PURPOSE OF FUNDS	RATE OR \$ AMOUNT APPROVED	DATE PASSED	DURATION OF LEVY	PREABATEMENT TAX IMPACT OF OVERRIDE ON A HOME WITH \$100,000 TAXABLE VALUE
Carson City	Senior Citizens Center	0.0500	9/4/1984	Perpetuity	\$ 17.50

PROPERTY TAX IMPACT ON A HOME WITH \$100,000 TAXABLE VALUE

ENTITY	TOTAL TAX RATE	TAX BILL
Carson City	3.5700	\$ 1,249.50

CHURCHILL COUNTY

VOTER APPROVED OVERRIDES

ENTITY	PURPOSE OF FUNDS	RATE OR \$ AMOUNT APPROVED	DATE PASSED	DURATION OF LEVY	PREABATEMENT TAX IMPACT OF OVERRIDE ON A HOME WITH \$100,000 TAXABLE VALUE
Churchill County	Fire Equipment	0.0300	11/4/2008	7/1/15 renewed add'l 6yrs 6/30/2021	\$ 10.50

PROPERTY TAX IMPACT ON A HOME WITH \$100,000 TAXABLE VALUE

ENTITY	TOTAL TAX RATE	TAX BILL
Churchill County	2.8629	\$ 1,002.02
Fallon	3.6600	\$ 1,281.00

**PROPERTY TAX RATES - FISCAL YEAR 2018-2019
VOTER APPROVED OVERRIDES; TAX IMPACT**

CLARK COUNTY

VOTER APPROVED OVERRIDES

ENTITY	PURPOSE OF FUNDS	RATE OR \$ AMOUNT APPROVED	DATE PASSED	DURATION OF LEVY	PREABATEMENT TAX IMPACT OF OVERRIDE ON A HOME WITH \$100,000 TAXABLE VALUE
Henderson	Public Safety	0.2310	11/8/1988	Perpetuity	\$ 80.85
Henderson District Public Libraries	Operating Revenue	0.0332	5/7/1991	Perpetuity	\$ 11.62
Indian Springs Town *	Emergency 911 System	0.0050	11/3/1998	30 years; expires FYE 6/30/2029	\$ 1.75
Las Vegas	Fire Eqpt; facilities; staff	0.0950	11/7/2000	30 years; expires FYE 6/30/2031	\$ 33.25
Las Vegas Metropolitan Police	Manpower	0.0800	11/8/1988	Perpetuity	\$ 28.00
Las Vegas Metropolitan Police	Manpower	0.2000	11/5/1996	30 years; expires FYE 6/30/2027	\$ 70.00
Laughlin Town *	Emergency 911 System	0.0050	3/10/1992	Perpetuity	\$ 1.75
Moapa Town	Park and Recreation Services	\$80,000/yr +4% annual increase	11/8/1988	40 years; expires FYE 6/30/2029	Determined Annually
Moapa Town #	Emergency 911 System	0.0050	11/5/2002	30 years; expires FYE 6/30/2033	\$ 1.75
Moapa Valley Town *	Emergency 911 System	0.0050	11/8/1994	30 years; expires FYE 6/30/2025	\$ 1.75
North Las Vegas	Emergency 911 System	0.0050	11/6/1984	Perpetuity	\$ 1.75
North Las Vegas	Public Safety	0.1800	11/4/1986	Perpetuity	\$ 63.00
North Las Vegas	Public Safety	0.3500	5/2/1989	Perpetuity	\$ 122.50
North Las Vegas	Public Safety	0.2000	11/5/1996	30 years; expires FYE 6/30/2027	\$ 70.00
North Las Vegas ^	Street Improvements	0.2350	6/5/1995	30 years; expires FYE 6/30/2025	\$ 82.25

* Effective July 1, 2000, E-911 service for these three towns (& the accompanying \$0.005 rate) has been incorporated into the Clark County E-911 system.

Effective July 1, 2003, E-911 service for Moapa Town (& the accompanying \$0.005 rate) has been incorporated into the Clark County E-911 system.

^ \$0.2400 override rate is first applied to ad valorem debt; remainder used for street improvements. 6-05-01 amended to include parks & fire stations. Amended to \$0.2350 on 05-05-07

PROPERTY TAX IMPACT ON A HOME WITH \$100,000 TAXABLE VALUE

ENTITY	TOTAL TAX RATE	TAX BILL
Clark County	2.7264	\$ 954.24
Boulder City	2.6114	\$ 913.99
Henderson	2.8989	\$ 1,014.62
Las Vegas	3.2782	\$ 1,147.37
Mesquite	2.7737	\$ 970.80
North Las Vegas	3.3544	\$ 1,174.04
Enterprise Town	2.9328	\$ 1,026.48
Laughlin Town	3.3483	\$ 1,171.91

**PROPERTY TAX RATES - FISCAL YEAR 2018-2019
VOTER APPROVED OVERRIDES; TAX IMPACT**

DOUGLAS COUNTY

VOTER APPROVED OVERRIDES

ENTITY	PURPOSE OF FUNDS	RATE OR \$ AMOUNT APPROVED	DATE PASSED	DURATION OF LEVY	PREABATEMENT TAX IMPACT OF OVERRIDE ON A HOME WITH \$100,000 TAXABLE VALUE
Cave Rock Estates GID	Snow removal and Road maintenance	0.3000	6/19/2000	30 years; expires FY 6/30/2030	\$ 105.00
Douglas County "911"	Communications System	0.0475	5/1/1990	Perpetuity	\$ 16.63
East Fork Paramedic District	Building & Equipment	0.0860	5/1/1990	Perpetuity	\$ 30.10
Logan Creek GID	Road Repair; Maintenance & Snow Removal	0.4500	11/4/1986	Perpetuity	\$ 157.50
Skyland GID	Street Repaving & Capital Improvements	0.1500	11/4/1986	Perpetuity	\$ 52.50
Tahoe Douglas Fire District	Paramedic Program	0.0600	11/6/1984	Perpetuity	\$ 21.00
Tahoe Douglas Fire District	Capital Projects	0.0300	5/2/1989	Perpetuity	\$ 10.50
Tahoe Douglas Fire District	Wildland Fire Protection Eqpt	0.0500	11/4/2008	30 years; expires FY 6/30/2039	
Zephyr Knolls GID	Snow Removal and Road Maintenance	0.4800	11/6/1984	Perpetuity	\$ 168.00

PROPERTY TAX IMPACT ON A HOME WITH \$100,000 TAXABLE VALUE

ENTITY	TOTAL TAX RATE	TAX BILL
Douglas County	2.8699	\$ 1,004.47
Gardnerville Town	3.6600	\$ 1,281.00
Genoa Town	3.4935	\$ 1,222.73
Minden Town	3.6600	\$ 1,281.00
Indian Hills GID	3.6600	\$ 1,281.00
Round Hill GID	3.2905	\$ 1,151.68

**PROPERTY TAX RATES - FISCAL YEAR 2018-2019
VOTER APPROVED OVERRIDES; TAX IMPACT**

ELKO COUNTY

VOTER APPROVED OVERRIDES

ENTITY	PURPOSE OF FUNDS	RATE OR \$ AMOUNT APPROVED	DATE PASSED	DURATION OF LEVY	PREABATEMENT TAX IMPACT OF OVERRIDE ON A HOME WITH \$100,000 TAXABLE VALUE
Elko County	Senior Citizens Center	0.0200	11/8/1988	Perpetuity	\$ 7.00
Elko County School District	Capital Projects	0.7500	11/2/2010	10 years; expires FYE 6/30/2022	\$ 262.50

PROPERTY TAX IMPACT ON A HOME WITH \$100,000 TAXABLE VALUE

ENTITY	TOTAL TAX RATE	TAX BILL
Elko County	2.8123	\$ 984.31
Carlin	3.6566	\$ 1,279.81
Elko	3.4823	\$ 1,218.81
Wells	3.4691	\$ 1,214.19
West Wendover	3.6600	\$ 1,281.00
Jackpot Town	3.3477	\$ 1,171.70

ESMERALDA COUNTY

VOTER APPROVED OVERRIDES

PROPERTY TAX IMPACT ON A HOME WITH \$100,000 TAXABLE VALUE

ENTITY	TOTAL TAX RATE	TAX BILL
Esmeralda County	3.0195	\$ 1,056.83
Goldfield Town	3.0195	\$ 1,056.83

**PROPERTY TAX RATES - FISCAL YEAR 2018-2019
VOTER APPROVED OVERRIDES; TAX IMPACT**

EUREKA COUNTY

VOTER APPROVED OVERRIDES

PROPERTY TAX IMPACT ON A HOME WITH \$100,000 TAXABLE VALUE

ENTITY	TOTAL TAX RATE	TAX BILL
Eureka County	1.8743	\$ 656.01
Crescent Valley Town	2.0896	\$ 731.36
Eureka Town	2.0896	\$ 731.36
Diamond Valley Weed Control	1.9924	\$ 697.34

HUMBOLDT COUNTY

VOTER APPROVED OVERRIDES

ENTITY	PURPOSE OF FUNDS	RATE OR \$ AMOUNT APPROVED	DATE PASSED	DURATION OF LEVY	PREABATEMENT TAX IMPACT OF OVERRIDE ON A HOME WITH \$100,000 TAXABLE VALUE
Humboldt County	Senior Citizens Center	0.0150	11/4/1986	Perpetuity	\$ 5.25
Humboldt County Fire District	Public Safety	Variable	11/4/1986	Perpetuity: Total allowed rate to equal Winnemucca Fire's total combined rate	
Kings River GID	Community Center	0.2000	7/1/2004	30 years; expires FYE 6/30/2034	\$ 70.00
McDermitt Fire District	Public Safety	0.1500	11/4/1986	Perpetuity	\$ 52.50
Orovada Fire District	Fire Equipment	0.1500	11/4/1986	Perpetuity	\$ 52.50

PROPERTY TAX IMPACT ON A HOME WITH \$100,000 TAXABLE VALUE

ENTITY	TOTAL TAX RATE	TAX BILL
Humboldt County	2.2016	\$ 770.56
Winnemucca	3.1716	\$ 1,110.06
Golconda Fire Protection	2.2306	\$ 780.71
McDermitt Fire Protection Dist	2.6671	\$ 933.49

**PROPERTY TAX RATES - FISCAL YEAR 2018-2019
VOTER APPROVED OVERRIDES; TAX IMPACT**

LANDER COUNTY

VOTER APPROVED OVERRIDES

PROPERTY TAX IMPACT ON A HOME WITH \$100,000 TAXABLE VALUE

ENTITY	TOTAL TAX RATE	TAX BILL
Lander County	3.3552	\$ 1,174.32
Austin Town	3.6442	\$ 1,275.47
Battle Mountain Town	3.4052	\$ 1,191.82
Kingston Town	3.6600	\$ 1,281.00

LINCOLN COUNTY

VOTER APPROVED OVERRIDES

PROPERTY TAX IMPACT ON A HOME WITH \$100,000 TAXABLE VALUE

ENTITY	TOTAL TAX RATE	TAX BILL
Lincoln County	2.9985	\$ 1,049.48
Caliente	3.6600	\$ 1,281.00
Alamo Town	3.6600	\$ 1,281.00
Panaca Town	3.0332	\$ 1,061.62
Pioche Town	3.2290	\$ 1,130.15
Coyote Springs GID	3.3485	\$ 1,171.98
Pahranagat Valley Fire	2.9819	\$ 1,043.67

**PROPERTY TAX RATES - FISCAL YEAR 2018-2019
VOTER APPROVED OVERRIDES; TAX IMPACT**

LYON COUNTY

VOTER APPROVED OVERRIDES

ENTITY	PURPOSE OF FUNDS	RATE OR \$ AMOUNT APPROVED	DATE PASSED	DURATION OF LEVY	PREABATEMENT TAX IMPACT OF OVERRIDE ON A HOME WITH \$100,000 TAXABLE VALUE
Central Lyon County Fire District	Paramedics/Firefighters	0.0700	11/8/1994	30 years; expires FYE 6/30/2025	\$ 24.50
Fernley Swimming Pool District	Swimming Pool	0.2000	11/4/1986	Perpetuity	\$ 70.00
Mason Valley Fire District	Fire Protection	0.0800	11/6/1990	Perpetuity	\$ 28.00
Mason Valley Mosquito District	Mosquito Control	0.0300	4/14/1987	Perpetuity	\$ 10.50
North Lyon Fire Maintenance Dist	Fire Protection	0.0500	11/8/1994	30 years; expires FYE 6/30/2025	\$ 17.50
South Lyon Hospital District	Hospital Expenses	0.2500	11/4/2008	Extend to 30 yrs; expires FYE 6/30/44	\$ 87.50

PROPERTY TAX IMPACT ON A HOME WITH \$100,000 TAXABLE VALUE

ENTITY	TOTAL TAX RATE	TAX BILL
Lyon County	2.9969	\$ 1,048.92
Fernley	3.6095	\$ 1,263.33
Yerington	3.6600	\$ 1,281.00
Central LY Fire Protection Dist	3.2192	\$ 1,126.72
Willowcreek GID	3.6600	\$ 1,281.00

**PROPERTY TAX RATES - FISCAL YEAR 2018-2019
VOTER APPROVED OVERRIDES; TAX IMPACT**

MINERAL COUNTY

VOTER APPROVED OVERRIDES

ENTITY	PURPOSE OF FUNDS	RATE OR \$ AMOUNT APPROVED	DATE PASSED	DURATION OF LEVY	PREABATEMENT TAX IMPACT OF OVERRIDE ON A HOME WITH \$100,000 TAXABLE VALUE
Mineral County	Senior Citizens' Center	0.0600	11/6/2012	8 years; expires FYE 6/30/2021	\$ 21.00

PROPERTY TAX IMPACT ON A HOME WITH \$100,000 TAXABLE VALUE

ENTITY	TOTAL TAX RATE	TAX BILL
Mineral County	3.6600	\$ 1,281.00
All Towns	3.6600	\$ 1,281.00

NYE COUNTY

VOTER APPROVED OVERRIDES

ENTITY	PURPOSE OF FUNDS	RATE OR \$ AMOUNT APPROVED	DATE PASSED	DURATION OF LEVY	PREABATEMENT TAX IMPACT OF OVERRIDE ON A HOME WITH \$100,000 TAXABLE VALUE
Nye County	Emergency 911 System	0.0050	11/6/1990	Perpetuity	\$ 1.75

PROPERTY TAX IMPACT ON A HOME WITH \$100,000 TAXABLE VALUE

ENTITY	TOTAL TAX RATE	TAX BILL
Nye County	3.0518	\$ 1,068.13
Amargosa Town	3.6567	\$ 1,279.85
Beatty Town	3.3823	\$ 1,183.81
Pahrump Town	3.4096	\$ 1,193.36
Round Mountain Town	3.6600	\$ 1,281.00
Tonopah Town	3.6600	\$ 1,281.00

**PROPERTY TAX RATES - FISCAL YEAR 2018-2019
VOTER APPROVED OVERRIDES; TAX IMPACT**

PERSHING COUNTY

VOTER APPROVED OVERRIDES

ENTITY	PURPOSE OF FUNDS	RATE OR \$ AMOUNT APPROVED	DATE PASSED	DURATION OF LEVY	PREABATEMENT TAX IMPACT OF OVERRIDE ON A HOME WITH \$100,000 TAXABLE VALUE
Pershing County Hospital Dist	Operating Revenue	0.0800	5/2/1989	Perpetuity	\$ 28.00
Pershing County	Emergency 911 System	0.0025	11/6/1990	Perpetuity	\$ 0.88
Pershing County	Emergency 911 System	0.0065	11/6/1990	Perpetuity	\$ 2.28

PROPERTY TAX IMPACT ON A HOME WITH \$100,000 TAXABLE VALUE

ENTITY	TOTAL TAX RATE	TAX BILL
Pershing County	3.0968	\$ 1,083.88
Lovelock	3.6592	\$ 1,280.72

STOREY COUNTY

VOTER APPROVED OVERRIDES

PROPERTY TAX IMPACT ON A HOME WITH \$100,000 TAXABLE VALUE

ENTITY	TOTAL TAX RATE	TAX BILL
Storey County	3.4607	\$ 1,211.25

**PROPERTY TAX RATES - FISCAL YEAR 2018-2019
VOTER APPROVED OVERRIDES; TAX IMPACT**

WASHOE COUNTY

VOTER APPROVED OVERRIDES

ENTITY	PURPOSE OF FUNDS	RATE OR \$ AMOUNT APPROVED	DATE PASSED	DURATION OF LEVY	PREABATEMENT TAX IMPACT OF OVERRIDE ON A HOME WITH \$100,000 TAXABLE VALUE	
No. Lake Tahoe Fire Protection	Fire Dist. Upgrade & Equipment	0.3100	3/30/1982	Perpetuity	\$	108.50
Reno	Fire Dept. Upgrade & Equipment	0.0654	5/5/1987	Perpetuity	\$	22.89
Reno	Public Safety	0.1684	5/17/1988	Perpetuity	\$	58.94
Reno	Road & Street Improvements	0.2298	11/2/2004	30 years; expires FYE 6/30/2038	\$	80.43
Reno	Fire Facilities; Equipment	0.0715	11/5/1996	30 years; expires FYE 6/30/2027	\$	25.03
Sparks	Public Safety	0.1105	9/2/1986	Perpetuity	\$	38.68
Washoe County	Senior Citizens Center	0.0100	6/4/1985	Perpetuity	\$	3.50
Washoe County	Child Protection	0.0400	11/4/1986	Perpetuity	\$	14.00
Washoe County	Libraries	0.0200	11/8/1994	30 years; expires FYE 6/30/2025	\$	7.00
Washoe County	Animal Shelter Operations	0.0300	11/5/2002	30 years; expires FYE 6/30/2033	\$	10.50

PROPERTY TAX IMPACT ON A HOME WITH \$100,000 TAXABLE VALUE

ENTITY	TOTAL TAX RATE	BILL
Washoe County	2.7002	\$ 945.07
Reno	3.6600	\$ 1,281.00
Sparks	3.6600	\$ 1,281.00
Palomino Valley GID	3.6600	\$ 1,281.00

**PROPERTY TAX RATES - FISCAL YEAR 2018-2019
VOTER APPROVED OVERRIDES; TAX IMPACT**

WHITE PINE COUNTY

VOTER APPROVED OVERRIDES

ENTITY	PURPOSE OF FUNDS	RATE OR \$ AMOUNT APPROVED	DATE PASSED	DURATION OF LEVY	PREABATEMENT TAX IMPACT OF OVERRIDE ON A HOME WITH \$100,000 TAXABLE VALUE
White Pine County	Senior Citizens Center	0.0200	7/7/1992	Perpetuity	\$ 7.00
White Pine County	Funding for EMT Services	0.0350	7/7/1992	Perpetuity	\$ 12.25

PROPERTY TAX IMPACT ON A HOME WITH \$100,000 TAXABLE VALUE

ENTITY	TOTAL TAX RATE	TAX BILL
White Pine County	3.6600	\$ 1,281.00
Ely	3.6600	\$ 1,281.00
All Towns	3.6600	\$ 1,281.00

PROPERTY TAX RATES FOR NEVADA LOCAL GOVERNMENTS

FY2018-2019

Section D

OVERLAPPING DISTRICTS

PROPERTY TAX RATES
FISCAL YEAR 2018-2019
OVERLAPPING TAXING DISTRICTS

**CARSON CITY
OVERLAPPING TAXING DISTRICTS**

ENTITY	TAXING DISTRICT	OVERLAPPING DISTRICTS	TOTAL PROPERTY TAX RATE
Carson City	1.0, 1.5, 1.6, 2.4	10+20+100+301	3.5700
	2.1	10+20+100+301	3.5700
	2.6	10+20+100	3.5400
	2.3, 2.8	10+20+100+301	3.5700
	1.7, 2.5	10+20+100+301	3.5700
	2.7	10+20+100+301	3.5700

ENTITY CODE	ENTITY	ENTITY RATE
10	State of Nevada #	0.1700
20	Carson City School District	1.1800
100	Carson City	2.1900
301	Carson Water Subconservancy District	0.0300

**CHURCHILL COUNTY
OVERLAPPING TAXING DISTRICTS**

ENTITY	TAXING DISTRICT	OVERLAPPING DISTRICTS	TOTAL PROPERTY TAX RATE
Fallon	100	10+20+100+200+300+301	3.6600
Churchill County (unincorporated)	200	10+20+100+300+301	2.8629
	300	10+20+100+300	2.8329

ENTITY CODE	ENTITY	ENTITY RATE
10	State of Nevada #	0.1700
20	Churchill County School District	1.3000
100	Churchill County	1.2829
200	Fallon	0.7971
300	Churchill Co. Mosquito Abatement District	0.0800
301	Carson Water Subconservancy District	0.0300

PURSUANT TO SB 546 (2017), 2¢ ADDED TO STATE TAX RATE; \$0.0045 FOR CAPITAL PROJECTS & \$0.0155 FOR CONSERVATION OF NATURAL RESOURCES. OUTSIDE PROPERTY TAX RATE CAP.

PROPERTY TAX RATES
FISCAL YEAR 2018-2019
OVERLAPPING TAXING DISTRICTS

CLARK COUNTY
OVERLAPPING TAXING DISTRICTS

ENTITY	TAXING DISTRICT	OVERLAPPING DISTRICTS	TOTAL PROPERTY TAX RATE
Boulder City	50, 51, 58	10+20+50+100+301A+301B	2.6114
	52, 57, 59	10+20+50+100+301A+308B	2.5264
	55	10+20+50+100+301A	2.5264
	60, 61	10+20+100+301B+306+308A	2.5867
Clark County (unincorporated)	100, 102	10+20+100+306+308	2.5017
	101	10+20+100+302+306+307+308	2.7264
	103	10+20+100+306+307+308	2.5067
	104	10+20+100+302+306+308	2.7214
	120	10+20+100+306+308	2.5017
	121	10+20+100+306+307+308	2.5067
	125	10+20+100+302+306+307+308	2.7264
	143	10+20+100+302+306+308	2.7214
	145	10+20+100+306+308	2.5017
	146	10+20+100+306+308	2.5017
Henderson	500, 524	10+20+100+303+500	2.8989
	503, 505, 518, 521, 528	10+20+100+303+500	2.8989
	514	10+20+100+303+308B+500	2.8989
	512, 513, 516, 522, 523	10+20+100+303+308B+500	2.8989
Library Dist. (Non-City)	510	10+20+100+306+308A	2.5017
Library Dist. (Non-City)	515	10+20+100+302+306+307+308A	2.7264
Library Dist. (Non-City)	520	10+20+100+306+308A	2.5017
Library Dist. (Non-City)	525	10+20+100+302+306+307+308A	2.7264
Las Vegas	200, 203, 204, 207, 212, 213	10+20+100+200+306+307+308	3.2782
	206, 214	10+20+100+200+306+307+308	3.2782
	208	10+20+100+200+306+308	3.2732
	210	10+20+100+200+306+308	3.2732
Mesquite	901, 902, 903	10+20+100+308+901	2.7737
North Las Vegas	250, 253, 255, 256	10+20+100+250+310+311	3.3544
	254	10+20+100+250+308B+310+311	3.3544
	257	10+20+100+250+308B+310+311	3.3544

ENTITY CODE	ENTITY	ENTITY RATE
10	State of Nevada #	0.1700
20	Clark County School District	1.3034
50	Boulder City	0.2600
100	Clark County (unincorporated)	0.6541
105	Laughlin Town	0.8416
110	Mt. Charleston Town	0.0200
135	Indian Springs Town	0.0200
200	Las Vegas	0.7715
250	North Las Vegas	1.1587
301A	Boulder City Library	0.1389
301B	Boulder City Library - Debt	0.0850
302	Clark County Fire Service Area	0.2197
303	Henderson District Public Libraries	0.0606
304	Kyle Canyon Water District	0.0000
306	Las Vegas Metro Police -Manpower	0.2800
307	Las Vegas Metropolitan Police 911	0.0050
308A	Las Vegas/Clark County Library District	0.0942
308B	Las Vegas/Clark Co. Library District-Debt	0.0000
309	Mt. Charleston Fire Service District	0.8813
310	North Las Vegas 911	0.0050
311	North Las Vegas Library District	0.0632
340	Sunrise Manor Town	0.2064
410	Winchester Town	0.2064
417	Spring Valley Town	0.2064
420	Summerlin Town	0.2064
470	Paradise Town	0.2064
500	Henderson	0.7108
550	Whitney Town	0.2064
620	Enterprise Town	0.2064
700	Searchlight Town	0.0200
800	Bunkerville Town	0.0200
810	Moapa Valley Town	0.0200
820A	Moapa Town	0.0200
820B	Moapa Town - Voter Override - Parks	0.0894
901	Mesquite	0.5520

*Note Entity Code 308 in Overlapping Districts column above denotes BOTH 308A and 308B

PURSUANT TO SB 546 (2017), 2¢ ADDED TO STATE TAX RATE; \$0.0045 FOR CAPITAL PROJECTS & \$0.0155 FOR CONSERVATION OF NATURAL RESOURCES. OUTSIDE PROPERTY TAX RATE CAP.

PROPERTY TAX RATES
FISCAL YEAR 2018-2019
OVERLAPPING TAXING DISTRICTS

CLARK COUNTY
OVERLAPPING TAXING DISTRICTS

ENTITY	TAXING DISTRICT	OVERLAPPING DISTRICTS	TOTAL PROPERTY TAX RATE
Bunkerville Town	800, 845	10+20+100+306+308+800	2.5217
Enterprise Town	620	10+20+100+306+308+620	2.7081
	621	10+20+100+306+307+308+620	2.7131
	625	10+20+100+302+306+307+308+620	2.9328
	630	10+20+100+306+308+620	2.7081
	631	10+20+100+306+307+308+620	2.7131
	635	10+20+100+302+306+307+308+620	2.9328
	636	10+20+100+302+306+308+620	2.9278
Indian Springs Town	135	10+20+100+135+306+307+308	2.5267
Laughlin Town	105, 106, 107	10+20+100+105+306+307+308	3.3483
Moapa Town	820, 828	10+20+100+306+307+308+820A+820B	2.6161
	830	10+20+100+306+307+308+820A+820B	2.6161
	831, 832	10+20+100+306+307+308+820A+820B	2.6161
	836, 839	10+20+100+306+307+308+820A+820B	2.6161
	844	10+20+100+306+307+308+820A	2.5267
	842, 848, 849	10+20+100+306+308+820A	2.5217
	843, 846, 847	10+20+100+306+308+820A	2.5217
Moapa Valley Town	810, 825, 826	10+20+100+306+307+308+810	2.5267
	827	10+20+100+306+308	2.5017
	834, 837	10+20+100+306+307+308+810	2.5267
	838	10+20+100+306+308	2.5017
	840	10+20+100+306+308+810	2.5217
	841, 851	10+20+100+306+308+810	2.5217
Mt. Charleston Town	109	10+20+100+306+308+309	3.3830
	110	10+20+100+110+306+308+309	3.4030
	115	10+20+100+110+306+308+309	3.4030
Paradise Town	470, 471	10+20+100+302+306+307+308+470	2.9328
Searchlight Town	700, 701	10+20+100+306+308+700	2.5217
Spring Valley Town	417	10+20+100+302+306+307+308+417	2.9328
Summerlin Town	420	10+20+100+302+306+307+308+420	2.9328
	421	10+20+100+302+306+307+308+420	2.9328
Sunrise Manor Town	340, 341	10+20+100+302+306+307+308+340	2.9328
Whitney Town	550	10+20+100+302+306+307+308+550	2.9328
	570	10+20+100+302+306+307+308+550	2.9328
Winchester Town	410, 411	10+20+100+302+306+307+308+410	2.9328

ENTITY CODE	ENTITY	ENTITY RATE
10	State of Nevada #	0.1700
20	Clark County School District	1.3034
50	Boulder City	0.2600
100	Clark County (unincorporated)	0.6541
105	Laughlin Town	0.8416
110	Mt. Charleston Town	0.0200
135	Indian Springs Town	0.0200
200	Las Vegas	0.7715
250	North Las Vegas	1.1587
301A	Boulder City Library	0.1389
301B	Boulder City Library - Debt	0.0850
302	Clark County Fire Service Area	0.2197
303	Henderson District Public Libraries	0.0606
304	Kyle Canyon Water District	0.0000
306	Las Vegas Metro Police -Manpower	0.2800
307	Las Vegas Metropolitan Police 911	0.0050
308A	Las Vegas/Clark County Library District	0.0942
308B	Las Vegas/Clark Co. Library District-Debt	0.0000
309	Mt. Charleston Fire Service District	0.8813
310	North Las Vegas 911	0.0050
311	North Las Vegas Library District	0.0632
340	Sunrise Manor Town	0.2064
410	Winchester Town	0.2064
417	Spring Valley Town	0.2064
420	Summerlin Town	0.2064
470	Paradise Town	0.2064
500	Henderson	0.7108
550	Whitney Town	0.2064
620	Enterprise Town	0.2064
700	Searchlight Town	0.0200
800	Bunkerville Town	0.0200
810	Moapa Valley Town	0.0200
820A	Moapa Town	0.0200
820B	Moapa Town - Voter Override - Parks	0.0894
901	Mesquite	0.5520

PURSUANT TO SB 546 (2017), 2¢ ADDED TO STATE TAX RATE; \$0.0045 FOR CAPITAL PROJECTS & \$0.0155 FOR CONSERVATION OF NATURAL RESOURCES. OUTSIDE PROPERTY TAX RATE CAP.
Pursuant to NRS 244A.785 the voter approved override rate of .0894 for Moapa Town is not included in all Moapa Town overlapping rates.

*Note Entity Code 308 in Overlapping Districts column above denotes BOTH 308A and 308B

PROPERTY TAX RATES
FISCAL YEAR 2018-2019
OVERLAPPING TAXING DISTRICTS

DOUGLAS COUNTY
OVERLAPPING TAXING DISTRICTS

ENTITY	TAXING DISTRICT	OVERLAPPING DISTRICTS	TOTAL PROPERTY TAX RATE
Tahoe Douglas Fire	101	10+20+100+318	2.8261
	440	10+20+100+301+318	2.8561
Tahoe Douglas Sewer	110, 115	10+20+100+318+319	2.8611
Logan Creek GID	120	10+20+100+313+318+319	3.5349
Cave Rock Estates GID	130	10+20+100+303+318+319	3.2465
Lakeridge GID	140	10+20+100+312+318+319	3.0024
Skyland GID	150	10+20+100+317+318+319	2.9342
Zephyr Cove GID	160	10+20+100+318+319+322	2.9611
Zephyr Heights GID	170	10+20+100+318+319+323	3.1409
Zephyr Knolls GID	180	10+20+100+318+319+324	3.3890
Marla Bay GID	190	10+20+100+318+319+326	2.8611
Round Hill GID	200	10+20+100+318+327	3.2905
Elk Point Sanitation District	210	10+20+100+308+318	2.8356
Douglas County Sewer #1	220, 225	10+20+100+318+325	2.8261
Oliver Park GID	230, 235	10+20+100+315+318	3.5352
East Fork Fire Protection District	300	10+20+100+305+306	2.6754
	302	10+20+100+305+306+319	2.7104
	320	10+20+100+301+305+306	2.7054
	330, 335	10+20+100+301+304+305+307+306	2.8699
Sierra Estates GID	340	10+20+100+301+304+305+307+306+328	2.8699
Indian Hills GID	350, 355	10+20+100+301+304+305+307+310+306	3.6600
	351, 356	10+20+100+301+304+305+306+307+310	3.6600
Kingsbury GID	410	10+20+100+311+318	3.3050
	421	10+20+100+311+318+325	3.3050
	430	10+20+100+301+311+318	3.3350
	450	10+20+100+301+304+311+318	3.3695
Douglas County (unincorporated)	500, 505	10+20+100+301+304+305+306+307	2.8699
	600	10+20+100+305+306+307	2.8054
Minden Town	510	10+20+100+203+301+304 to 307+314	3.6600
Gardnerville Town	521	10+20+100+201+301+304 to 307+314	3.6600
Gardnerville Ranchos GID	530	10+20+100+301+304+305+306+307+309	3.4199
Genoa Town	540, 545	10+20+100+202+301+304+305+306+307	3.4935
Topaz Ranch Estates GID	610	10+20+100+305+306+307+321	3.6600

ENTITY CODE	ENTITY	ENTITY RATE
10	State of Nevada #	0.1700
20	Douglas County School District	0.8500
100	Douglas County	1.1680
201	Gardnerville Town	0.6677
202	Genoa Town	0.6236
203	Minden Town	0.6677
301	Carson Water Subconservancy District	0.0300
303	Cave Rock Estates GID	0.3854
304	Douglas County Mosquito Abatement Dist	0.0345
305	East Fork Paramedic District	0.0000
306	East Fork Fire Protection District	0.4874
307	East Fork Swimming Pool District	0.1300
308	Elk Point Sanitation District	0.0095
309	Gardnerville Ranchos GID	0.5500
310	Indian Hills GID	0.7901
311	Kingsbury GID	0.4789
312	Lakeridge GID	0.1413
313	Logan Creek Estates GID	0.6738
314	Minden-Gardnerville Sanitation District	0.1224
315	Oliver Park GID	0.7091
317	Skyland GID	0.0731
318	Tahoe Douglas Fire District	0.6381
319	Tahoe Douglas Sewer District	0.0350
321	Topaz Ranch Estates GID	0.8546
322	Zephyr Cove GID	0.1000
323	Zephyr Heights GID	0.2798
324	Zephyr Knolls GID	0.5279
325	Douglas County Sewer District #1	0.0000
326	Marla Bay GID	0.0000
327	Round Hill GID	0.4644
328	Sierra Estates GID	0.0000

PURSUANT TO SB 546 (2017), 2¢ ADDED TO STATE TAX RATE; \$0.0045 FOR CAPITAL PROJECTS & \$0.0155 FOR CONSERVATION OF NATURAL RESOURCES. OUTSIDE PROPERTY TAX RATE CAP.

PROPERTY TAX RATES
FISCAL YEAR 2018-2019
OVERLAPPING TAXING DISTRICTS

**ELKO COUNTY
OVERLAPPING TAXING DISTRICTS**

ENTITY	TAXING DISTRICT	OVERLAPPING DISTRICTS	TOTAL PROPERTY TAX RATE
Elko County (unincorporated)	0001	10+20+100+303	2.7586
Carlin	0010	10+20+100+201	3.6566
Elko County (TV)	0002	10+20+100+302+303	2.7731
Elko County (TV and ECVA)	0003	10+20+100+301+302+303	2.8123
Elko County (ECVA)	0004	10+20+100+301+303	2.7978
Elko (city)	0011, 0011.5	10+20+100+202+301+302	3.4823
Elko (city; no ECVA)	0011.1	10+20+100+202+302	3.4431
Wells	0012	10+20+100+203	3.4691
Jackpot Town	0020	10+20+100+251+303	3.3477
Montello Town	0021	10+20+100+252+303	3.2444
Mountain City Town	0022	10+20+100+253+303	3.1933
West Wendover	0023	10+20+100+204	3.6600

ENTITY CODE	ENTITY	ENTITY RATE
10	State of Nevada #	0.1700
20	Elko County School District	1.5000
100	Elko County	0.8386
201	Carlin	1.1480
202	Elko (city)	0.9200
203	Wells	0.9605
204	West Wendover	1.1514
251	Jackpot Town	0.5891
252	Montello Town	0.4858
253	Mountain City Town	0.4347
301	Elko Convention & Visitors Authority (ECVA)	0.0392
302	Elko Television District (TV)	0.0145
303	N.E. Elko Fire District	0.2500

**ESMERALDA COUNTY
OVERLAPPING TAXING DISTRICTS**

ENTITY	TAXING DISTRICT	OVERLAPPING DISTRICTS	TOTAL PROPERTY TAX RATE
Goldfield Town	0010	10+20+100+201	3.0195
Silver Peak Town	0020	10+20+100+202	3.0195
Esmeralda County (unincorporated)	0060	10+20+100	3.0195

ENTITY CODE	ENTITY	ENTITY RATE
10	State of Nevada #	0.1700
20	Esmeralda County School District	0.7500
100	Esmeralda County	2.0995
201	Goldfield Town	0.0000
202	Silver Peak Town	0.0000

PURSUANT TO SB 546 (2017), 2¢ ADDED TO STATE TAX RATE; \$0.0045 FOR CAPITAL PROJECTS & \$0.0155 FOR CONSERVATION OF NATURAL RESOURCES. OUTSIDE PROPERTY TAX RATE CAP.

PROPERTY TAX RATES
FISCAL YEAR 2018-2019
OVERLAPPING TAXING DISTRICTS

**EUREKA COUNTY
OVERLAPPING TAXING DISTRICTS**

ENTITY	TAXING DISTRICT	OVERLAPPING DISTRICTS	TOTAL PROPERTY TAX RATE
Eureka Town	0010	10+20+100+202+303	2.0896
Crescent Valley Town	0020	10+20+100+201+303	2.0896
Diamond Valley Rodent Control Dist.	0030	10+20+100+301+302+303	1.9924
Diamond Valley Weed Control Dist.	0030	10+20+100+301+302+303	1.9924
Eureka County (unincorporated)	0040	10+20+100+303	1.8743

ENTITY CODE	ENTITY	ENTITY RATE
10	State of Nevada #	0.1700
20	Eureka County School District	0.7500
100	Eureka County	0.9458
201	Crescent Valley Town	0.2153
202	Eureka Town	0.2153
301	Diamond Valley Rodent Control District	0.0400
302	Diamond Valley Weed Control District	0.0781
303	Eureka Television District	0.0085

**HUMBOLDT COUNTY
OVERLAPPING TAXING DISTRICTS**

ENTITY	TAXING DISTRICT	OVERLAPPING DISTRICTS	TOTAL PROPERTY TAX RATE
Winnemucca	0010	10+20+100+201+302	3.1716
Humboldt County (unincorporated)	0020	10+20+100+302	2.2016
Winnemucca Rural Fire District	0030	10+20+100+302+309	2.3063
Golconda Fire Protection	0040	10+20+100+301+302	2.2306
Paradise Valley Fire Protection	0050	10+20+100+302+307	2.3761
Pueblo Fire Protection District	0060	10+20+100+302+308	2.5516
Orovada Community Services	0070	10+20+100+302+305+306	2.4490
Orovada Fire Protection District	0070	10+20+100+302+305+306	2.4490
McDermitt Fire Protection District	0080	10+20+100+302+304	2.6671
Humboldt Fire District	0090	10+20+100+302+303	2.3063
Kings River GID	0100	10+20+100+302+310	2.4016

ENTITY CODE	ENTITY	ENTITY RATE
10	State of Nevada #	0.1700
20	Humboldt County School District	0.8850
100	Humboldt County	0.7512
201	Winnemucca	0.9700
301	Golconda Fire Protection District	0.0290
302	Humboldt County Hospital District	0.3954
303	Humboldt Fire District	0.1047
304	McDermitt Fire Protection District	0.4655
305	Orovada Community Services	0.0974
306	Orovada Fire Protection District	0.1500
307	Paradise Valley Fire District	0.1745
308	Pueblo Fire Protection District	0.3500
309	Winnemucca Rural Fire District	0.1047
310	Kings River GID	0.2000

PURSUANT TO SB 546 (2017), 2¢ ADDED TO STATE TAX RATE; \$0.0045 FOR CAPITAL PROJECTS & \$0.0155 FOR CONSERVATION OF NATURAL RESOURCES. OUTSIDE PROPERTY TAX RATE CAP.

PROPERTY TAX RATES
FISCAL YEAR 2018-2019
OVERLAPPING TAXING DISTRICTS

LANDER COUNTY
OVERLAPPING TAXING DISTRICTS

ENTITY	TAXING DISTRICT	OVERLAPPING DISTRICTS	TOTAL PROPERTY TAX RATE
Austin Town	0010	10+20+100+201+301+302	3.6442
Battle Mountain Town	0020	10+20+100+202+301	3.4052
Kingston Town	0030	10+20+100+203+301	3.6600
Lander County (unincorporated)	0040 - 0080	10+20+100+301	3.3552

ENTITY CODE	ENTITY	ENTITY RATE
10	State of Nevada #	0.1700
20	Lander County School District	0.7500
100	Lander County	1.9243
201	Austin Town	0.2213
202	Battle Mountain Town	0.0500
203	Kingston Town	0.3048
301	Lander County Hospital District	0.5109
302	Lander County Sewer & Water District #2	0.0677

LINCOLN COUNTY
OVERLAPPING TAXING DISTRICTS

ENTITY	TAXING DISTRICT	OVERLAPPING DISTRICTS	TOTAL PROPERTY TAX RATE
Pioche Town	0010	10+20+100+253+301+303	3.2290
Panaca Town	0020	10+20+100+252+301+305	3.0332
Caliente	0030	10+20+100+201+301	3.6600
Alamo Town	0040	10+20+100+251+301+302	3.6300
	0041	10+20+100+251+301+302+307	3.6600
Pahranagat Valley Fire Protection	0060	10+20+100+301+302	2.9819
Pioche Fire Protection District	0070	10+20+100+301+303	2.8948
Coyote Springs GID	0080	10+20+100+301+304	3.3485
Panaca Fire District	0090	10+20+100+301+305	2.9358
SE LN Co Habitat Conservation	0051	10+20+100+301+306+307	3.0285
Lincoln County (unincorporated)	0050	10+20+100+301+306	2.9985

ENTITY CODE	ENTITY	ENTITY RATE
10	State of Nevada #	0.1700
20	Lincoln County School District	0.9731
100	Lincoln County	1.3375
201	Caliente	0.9115
251	Alamo Town	0.6481
252	Panaca Town	0.0974
253	Pioche Town	0.3342
301	Lincoln County Hospital District	0.2679
302	Pahranagat Valley Fire Protection District	0.2334
303	Pioche Fire Protection District	0.1463
304	Coyote Springs GID	0.6000
305	Panaca Fire District	0.1873
306	Lincoln County Fire District	0.2500
307	SE Lincoln Co Habitat Conservation GID	0.0300

PURSUANT TO SB 546 (2017), 2¢ ADDED TO STATE TAX RATE; \$0.0045 FOR CAPITAL PROJECTS & \$0.0155 FOR CONSERVATION OF NATURAL RESOURCES. OUTSIDE PROPERTY TAX RATE CAP.

PROPERTY TAX RATES
FISCAL YEAR 2018-2019
OVERLAPPING TAXING DISTRICTS

LYON COUNTY
OVERLAPPING TAXING DISTRICTS

ENTITY	TAXING DISTRICT	OVERLAPPING DISTRICTS	TOTAL PROPERTY TAX RATE
Yerington	100	10+20+100+201+306+307+311	3.6600
Mason Valley Fire Maintenance District	200, 210	10+20+100+305+306+307+311	3.6444
	220	10+20+100+305+306+311	3.4695
Willowcreek GID	300, 310	10+20+100+305+306+307+311+313	3.6600
Smith Valley Fire Maintenance District	400	10+20+100+310+311	3.4501
Lyon County (unincorporated)	500, 510	10+20+100+311	2.9969
Femley	600	10+20+100+251+304+308	3.6095
North Lyon Fire (non-city)	610	10+20+100+304+308	2.9377
General County (Femley Area)	620	10+20+100+308	2.7377
Central Lyon Co. Fire Protection District	700	10+20+100+302+303+309	3.2192
	840, 850, 870, 880	10+20+100+301+302+303	3.2042
	910	10+20+100+301+302	3.1592
Silver Springs/Stagecoach Hospital	810, 820, 830, 920	10+20+100+301+302+303+309	3.2492
Stagecoach GID	900	10+20+100+301+302+303+309+312	3.2492

ENTITY CODE	ENTITY	ENTITY RATE
10	State of Nevada #	0.1700
20	Lyon County School District	1.3367
100	Lyon County	0.9287
201	Yerington	0.4044
251	Femley	0.6718
301	Carson Water Subconservancy District	0.0300
302	Central Lyon Co. Fire Protection District	0.6938
303	Central Lyon Co. Vector Control District	0.0450
304	Femley Swimming Pool District	0.2000
305	Mason Valley Fire Maintenance District	0.3888
306	Mason Valley Mosquito District	0.0838
307	Mason Valley Swimming Pool District	0.1749
308	North Lyon Fire Maintenance District	0.3023
309	Silver Springs/Stagecoach Hospital Dist.	0.0450
310	Smith Valley Fire Maintenance District	0.4532
311	South Lyon County Hospital District	0.5615
312	Stagecoach GID	0.0000
313	Willowcreek GID	0.0156

MINERAL COUNTY
OVERLAPPING TAXING DISTRICTS

ENTITY	TAXING DISTRICT	OVERLAPPING DISTRICTS	TOTAL PROPERTY TAX RATE
Hawthorne Town	0100	10+20+100+201	3.6600
Mineral County (unincorporated)	0150	10+20+100+201	3.6600
Luning Town	0120	10+20+100+201	3.6600
Mina Town	0130, 0140	10+20+100+201	3.6600
Walker Lake Town	200	10+20+100+201	3.6600

ENTITY CODE	ENTITY	ENTITY RATE
10	State of Nevada #	0.1700
20	Mineral County School District	1.0000
100	Mineral County	2.2900
201	Mineral County Hospital District	0.2000

PURSUANT TO SB 546 (2017), 2¢ ADDED TO STATE TAX RATE; \$0.0045 FOR CAPITAL PROJECTS & \$0.0155 FOR CONSERVATION OF NATURAL RESOURCES. OUTSIDE PROPERTY TAX RATE CAP.

PROPERTY TAX RATES
FISCAL YEAR 2018-2019
OVERLAPPING TAXING DISTRICTS

NYE COUNTY
OVERLAPPING TAXING DISTRICTS

ENTITY	TAXING DISTRICT	OVERLAPPING DISTRICTS	TOTAL PROPERTY TAX RATE
Beatty Town	0001, 0016, 0017	10+20+100+252+302	3.3823
Gabbs Town	0002	10+20+100+201+309	3.5364
Manhattan Town	0003	10+20+100+253+307+309	3.6600
Round Mountain Town	0004	10+20+100+255+307+309	3.6600
Nye County (unincorporated)	0005	10+20+100+309	3.0518
	0009	10+20+100	2.8518
Pahrump Town	0006	10+20+100+254+305+306	3.4096
Tonopah Town	0007	10+20+100+256+308+309	3.6600
Amargosa Town	0008	10+20+100+251+301	3.6567
Smoky Valley Library District	0010	10+20+100+307+309	3.3436
Tonopah Library District	0012	10+20+100+308+309	3.2518
Amargosa Valley Library District	0013	10+20+100+301	3.1618
Beatty Library District	0015	10+20+100+302	3.1718

ENTITY CODE	ENTITY	ENTITY RATE
10	State of Nevada #	0.1700
20	Nye County School District	1.3350
100	Nye County	1.3468
201	Gabbs Town	0.4846
251	Amargosa Town	0.4949
252	Beatty Town	0.2105
253	Manhattan Town	0.3164
254	Pahrump Town	0.4417
255	Round Mountain Town	0.3164
256	Tonopah Town	0.4082
301	Amargosa Valley Library District	0.3100
302	Beatty Library District	0.3200
305	Pahrump Library District	0.0998
306	Pahrump Swimming Pool District	0.0163
307	Smoky Valley Library District	0.2918
308	Tonopah Library District	0.2000
309	Northern Nye County Hospital District	0.2000

PERSHING COUNTY
OVERLAPPING TAXING DISTRICTS

ENTITY	TAXING DISTRICT	OVERLAPPING DISTRICTS	TOTAL PROPERTY TAX RATE
Lovelock	0001	10+20+100+201+301	3.6592
Pershing County (unincorporated)	0002	10+20+100+301	3.0968
Imlay Town	0003	10+20+100+251+301	3.2468

ENTITY CODE	ENTITY	ENTITY RATE
10	State of Nevada #	0.1700
20	Pershing County School District	1.1500
100	Pershing County	1.3568
201	Lovelock	0.5624
251	Imlay Town	0.1500
301	Pershing County Hospital District	0.4200

PURSUANT TO SB 546 (2017), 2¢ ADDED TO STATE TAX RATE; \$0.0045 FOR CAPITAL PROJECTS & \$0.0155 FOR CONSERVATION OF NATURAL RESOURCES. OUTSIDE PROPERTY TAX RATE CAP.

PROPERTY TAX RATES
FISCAL YEAR 2018-2019
OVERLAPPING TAXING DISTRICTS

**STOREY COUNTY
OVERLAPPING TAXING DISTRICTS**

ENTITY	TAXING DISTRICT	OVERLAPPING DISTRICTS	TOTAL PROPERTY TAX RATE
Storey County (unincorporated)	0010	10+20+100+255	3.4607
Canyon GID	0112	10+20+100+253+255	3.4607
Carson Truckee Water Conservancy	0062	10+20+100+254+255	3.4607

ENTITY CODE	ENTITY	ENTITY RATE
10	State of Nevada #	0.1700
20	Storey County School District	0.8947
100	Storey County	1.8514
253	Canyon GID	0.0000
254	Carson Truckee Water Conservancy Dist.	0.0000
255	Storey County Fire Protection District	0.5446

**WASHOE COUNTY
OVERLAPPING TAXING DISTRICTS**

ENTITY	TAXING DISTRICT	OVERLAPPING DISTRICTS	TOTAL PROPERTY TAX RATE
Reno	1000, 1001, 1002, 1011, 1030,	10+20+100+201	3.6600
	1800, 1811, 1831	10+20+100+201	3.6600
Sparks	2000, 2001, 2002, 2020	10+20+100+202	3.6600
Truckee Meadows Fire Protection	4000, 4011, 4500, 4811	10+20+100+307	3.2402
	4020	10+20+100+306+307	3.4330
	4400	10+20+100+303+307	3.6600
North Lake Tahoe Fire Protection	5000	10+20+100+302	3.3293
Incline Village GID	5200	10+20+100+301+302	3.4517
Washoe County (unincorporated)	9000	10+20+100	2.7002
Palomino Valley GID (non-fire district)	9400	10+20+100+303	3.1200
Gerlach GID	9601	10+20+100+310	3.0000
Grandview Terrace	4030	10+20+100+307	3.2402

ENTITY CODE	ENTITY	ENTITY RATE
10	State of Nevada #	0.1700
20	Washoe County School District	1.1385
100	Washoe County	1.3917
201	Reno	0.9598
202	Sparks	0.9598
301	Incline Village GID	0.1224
302	North Lake Tahoe Fire Protection District	0.6291
303	Palomino Valley GID	0.4198
306	Sun Valley Water & Sanitation District	0.1928
307	Truckee Meadows Fire Protection District	0.5400
310	Gerlach GID	0.2998

PURSUANT TO SB 546 (2017), 2¢ ADDED TO STATE TAX RATE; \$0.0045 FOR CAPITAL PROJECTS & \$0.0155 FOR CONSERVATION OF NATURAL RESOURCES. OUTSIDE PROPERTY TAX RATE CAP.

PROPERTY TAX RATES
FISCAL YEAR 2018-2019
OVERLAPPING TAXING DISTRICTS

WHITE PINE COUNTY
OVERLAPPING TAXING DISTRICTS

ENTITY	TAXING DISTRICT	OVERLAPPING DISTRICTS	TOTAL PROPERTY TAX RATE
Ely	0010, 0011, 0012, 0013, 0014	10+20+100+201+301	3.6600
McGill Town	0020	10+20+100+252+301	3.6600
Lund Town	0030	10+20+100+251+301	3.6600
Ruth Town	0040	10+20+100+253+301	3.6600
White Pine County (unincorporated)	0050	10+20+100+301	3.6600

ENTITY CODE	ENTITY	ENTITY RATE
10	State of Nevada #	0.1700
20	White Pine County School District	0.9990
100	White Pine County	1.9510
201	Ely	0.0000
251	Lund Town	0.0000
252	McGill Town	0.0000
253	Ruth Town	0.0000
301	White Pine County Hospital District	0.5400

PURSUANT TO SB 546 (2017), 2¢ ADDED TO STATE TAX RATE; \$0.0045 FOR CAPITAL PROJECTS & \$0.0155 FOR CONSERVATION OF NATURAL RESOURCES. OUTSIDE PROPERTY TAX RATE CAP.

PROPERTY TAX RATES FOR NEVADA LOCAL GOVERNMENTS

FY2018-2019

Section E

OTHER INFORMATION

PROPERTY TAX RATES FY 2018-2019
REDEVELOPMENT AGENCIES

ENTITY	YEAR CREATED	INCREMENTAL VALUE FY2018-2019	EFFECTIVE TAX RATE
Carson City Redevelopment Agency	1986	80,709,787	3.1245
Boulder City Redevelopment Agency	1999	39,593,038	1.9575
Clark County Redevelopment Agency	2004	591,387,828	-
City of Henderson Redevelopment Agency	1994	873,430,795	2.2575
City of Las Vegas Redevelopment Agency	1985	1,274,337,568	1.9657
City of Mesquite Redevelopment Agency	1995	145,280,875	1.6840
City of North Las Vegas Redevelopment Agency	1999	80,098,379	2.4063

EXCLUSIONS

Incremental value is excluded from Carson City; and some portion or all valuation noted is excluded for the following entities: Carson City School District, Carson City Airport Authority, Carson-Truckee Water Conservancy, Carson Water Subconservancy, Eagle Valley Underground Water Basin and NV Commission for the Reconstruction of the V & T Railway.

Incremental value is excluded from Clark County; and some portion or all valuation noted is excluded for the following entities: Clark County School District, Boulder City, and Boulder City Library District.

Incremental value is excluded from Clark County; and some portion or all valuation noted is excluded for the following entities: Clark County School District, Paradise Town, Sunrise Manor Town, Winchester Town, Las Vegas-Clark County Library District, Metropolitan Police (Communications & 911) and Las Vegas Artesian Basin. **Effective July 1, 2010, this agency suspended operations.**

Incremental value is excluded from Clark County; and some portion or all valuation noted is excluded for the following entities: Clark County School District, Henderson, Henderson District Public Libraries & Las Vegas Artesian Basin.

Incremental value is excluded from Clark County; and some portion or all valuation noted is excluded for the following entities: Clark County School District, Las Vegas, Las Vegas-Clark County Library District, Metropolitan Police (Communications & 911) and Las Vegas Artesian Basin.

Incremental value is excluded from Clark County; and some portion or all valuation noted is excluded for the following entities: Clark County School District, Mesquite, Las Vegas-Clark County Library District and Virgin Valley Water District.

Incremental value is excluded from Clark County; and some portion or all valuation noted is excluded for the following entities: Clark County School District, Mesquite, North Las Vegas Library District and Las Vegas Artesian Basin.

PROPERTY TAX RATES FY 2018-2019
REDEVELOPMENT AGENCIES

ENTITY	YEAR CREATED	INCREMENTAL VALUE FY2018-2019	EFFECTIVE TAX RATE
Douglas County Redevelopment Agency	2016	51,383,789	2.9107
City of Elko Redevelopment Agency	2008	13,705,955	3.4668
City of Reno Redevelopment Agency - #1	1984	106,543,855	2.8765
City of Reno Redevelopment Agency - #2	2005	82,270,775	2.8765
City of Sparks Redevelopment Agency - #1	1978	113,456,316	3.1778
City of Sparks Redevelopment Agency - #2	1999	114,221,595	3.1778
City of Ely Redevelopment Agency	2005	3,126,710	3.3955

EXCLUSIONS

Incremental value is excluded from Douglas County; and some portion or all valuation noted is excluded for the following entities: Douglas County School District, Town of Genoa, Carson-Truckee Water Conservancy, Carson Water Subconservancy, Douglas County Mosquito District, Douglas County Water District, East Fork Fire, Paramedic & Swimming Pool Districts, Indian Hills GID and Sierra Forest Fire Protection District.

Incremental value is excluded from Elko County; and some portion or all valuation noted is excluded for the following entities: Elko County School District, City of Elko, Elko Convention & Visitors Authority and Elko Television District.

Incremental value is excluded from Washoe County; and some portion or all valuation noted is excluded for the following entities: Washoe County School District and the City of Reno.

Incremental value is excluded from Washoe County; and some portion or all valuation noted is excluded for the following entities: Washoe County School District and the City of Reno.

Incremental value is excluded from Washoe County; and some portion or all valuation noted is excluded for the following entities: Washoe County School District and the City of Sparks.

Incremental value is excluded from Washoe County; and some portion or all valuation noted is excluded for the following entities: Washoe County School District and the City of Sparks.

Incremental value is excluded from White Pine County; and some portion or all valuation noted is excluded for the following entities: White Pine County School District, City of Ely and White Pine County Hospital District.

NRS 279 provides for the creation of redevelopment areas for the rehabilitation of depressed areas throughout the state. The statutes provide for development of a plan for the redevelopment of an identified area along with the procedures for raising revenues and providing funding to those persons or companies wishing to improve properties within the redevelopment areas. Property tax is levied each fiscal year on the incremental growth in each area over and above the base year assessed value. The allocation of tax increment revenue to the respective redevelopment agencies and other local governments is prescribed by NRS 279.676 (1c). This section provides that redevelopment agencies are not entitled to revenues generated by the portion of the tax rate levied for bonds approved, or tax overrides approved, by voters on or after November 5, 1996.

Note: The highest district rate is used in the Boulder City, Henderson, Las Vegas, Mesquite and North Las Vegas Redevelopment Areas due to various district rates.

Nevada Department of Taxation
Division of Local Government Services

NRS 361.4722 TAX CAP FACTORS FISCAL 2018-2019

Tax cap may be no higher than:			3.00%	8.00%		
COUNTY	MOVING AVERAGE GROWTH RATE	2 X 2.1%	RESIDENTIAL CAP	GENERAL CAP	RESIDENTIAL CAP FACTOR	GENERAL CAP FACTOR
CARSON CITY	-1.6%	4.2%	3.0%	4.2%	1.030	1.042
CHURCHILL	0.4%	4.2%	3.0%	4.2%	1.030	1.042
CLARK	0.3%	4.2%	3.0%	4.2%	1.030	1.042
DOUGLAS	-1.0%	4.2%	3.0%	4.2%	1.030	1.042
ELKO	5.8%	4.2%	3.0%	5.8%	1.030	1.058
ESMERALDA	4.4%	4.2%	3.0%	4.4%	1.030	1.044
EUREKA	1.4%	4.2%	3.0%	4.2%	1.030	1.042
HUMBOLDT	6.1%	4.2%	3.0%	6.1%	1.030	1.061
LANDER	24.1%	4.2%	3.0%	8.0%	1.030	1.080
LINCOLN	4.5%	4.2%	3.0%	4.5%	1.030	1.045
LYON	1.6%	4.2%	3.0%	4.2%	1.030	1.042
MINERAL	5.9%	4.2%	3.0%	5.9%	1.030	1.059
NYE	0.9%	4.2%	3.0%	4.2%	1.030	1.042
PERSHING	6.8%	4.2%	3.0%	6.8%	1.030	1.068
STOREY	3.2%	4.2%	3.0%	4.2%	1.030	1.042
WASHOE	1.2%	4.2%	3.0%	4.2%	1.030	1.042
WHITE PINE	6.8%	4.2%	3.0%	6.8%	1.030	1.068
STATEWIDE	0.4%	4.2%	3.0%	4.2%	1.030	1.042

Note (1) : The General Tax Cap is calculated by taking the greater of the moving average growth rate or twice the CPI, up to a maximum of 8%. See NRS 361.4722(1)(b).

Note (2): The Residential Tax Cap is 3% unless the General Tax Cap is less than 3%. If the General Tax Cap is less than 3%, then the Residential Tax Cap must equal the General Tax Cap. See NRS 361.4723(2)(b).

Note (3): The Consumer Price Index (CPI) used is All Urban Consumers, Series ID CUUR0000SA0, Not Seasonally Adjusted, U.S. City Average All Items, Annual Average. Source: Bureau of Labor Statistics. This year, the CPI annual average for 2017 is 2.1%. Twice the CPI is therefore 4.2%

Note (4): The Moving Average Growth Rate is based on data from the Statistical Analysis of the Roll from 2009-10 through 2016-17 published by the Department of Taxation; the October 2017 Segregation Report for the 2017-18 Secured and Unsecured Rolls; and the March 2018 Segregation Report for 2018-19 Secured and Unsecured Rolls reported by County Assessors.



STATE OF NEVADA
DEPARTMENT OF TAXATION

Web Site: <http://tax.nv.gov>

1550 College Parkway, Suite 115
Carson City, Nevada 89706-7937
Phone: (775) 684-2000 Fax: (775) 684-2020

RENO OFFICE
4600 Kietzke Lane
Building L, Suite 235
Reno, Nevada 89502
Phone: (775) 687-1295
Fax: (775) 688-1303

BRIAN SANDOVAL
Governor
JAMES DEVOLLO
Chair, Nevada Tax Commission
WILLIAM D. ANDERSON
Executive Director

LAS VEGAS OFFICE
Grant Sawyer Office Building, Suite 1300
555 E. Washington Avenue
Las Vegas, Nevada 89101
Phone: (702) 486-2300 Fax: (702) 486-2373

HENDERSON OFFICE
2550 Paseo Verde Parkway, Suite 180
Henderson, Nevada 89074
Phone: (702) 486-2300
Fax: (702) 486-3377

June 13, 2018

Savannah Rucker, Comptroller
Nye County
2101 E Calvada Blvd, Suite 200
Pahrump, NV 89048

Re: Final Budget – Fiscal Year 2018-19
Nye County, Towns of Beatty, Gabbs, Manhattan and Pahrump, Northern Nye County Hospital,
Nye County Water, Pahrump Swimming Pool District

Dear Ms. Rucker:

The Department of Taxation has examined the final budget of the local governments listed above in accordance with NRS 354.598. We find the budget to be in compliance with the law and appropriate regulations.

Please be advised the following tax rates will be presented to the Nevada Tax Commission on June 25, 2018 for certification:

Nye County

Operating tax rate	\$ 1.2518
Voter approved rate	0.0050
Legislative override rate	0.0900
Debt service rate	<u>0.0000</u>
	\$ 1.3468

Beatty

Operating tax rate	\$ 0.2105
Voter approved rate	0.0000
Legislative override rate	0.0000
Debt service rate	<u>0.0000</u>
	\$ 0.2105

Gabbs

Operating tax rate	\$ 0.4846
Voter approved rate	0.0000
Legislative override rate	0.0000
Debt service rate	<u>0.0000</u>
	\$ 0.4846

Manhattan

Operating tax rate	\$ 0.3164
Voter approved rate	0.0000
Legislative override rate	0.0000
Debt service rate	<u>0.0000</u>

\$ 0.3164

Pahrump

Operating tax rate	\$ 0.4085
Voter approved rate	0.0000
Legislative override rate	0.0332
Debt service rate	<u>0.0000</u>

\$ 0.4417

North Nye County Hospital

Operating tax rate	\$ 0.2000
Voter approved rate	0.0000
Legislative override rate	0.0000
Debt service rate	<u>0.0000</u>

\$ 0.2000

Nye County Water

Operating tax rate	\$ 0.0000
Voter approved rate	0.0000
Legislative override rate	0.0000
Debt service rate	<u>0.0000</u>

\$ 0.0000

Pahrump Swimming Pool District


Operating tax rate	\$ 0.0156
Voter approved rate	0.0000
Legislative override rate	0.0000
Debt service rate	<u>0.0000</u>

\$ 0.0156

See page 3 for revised tax rate for Pahrump Pool Dist.

If you should have any questions, please do not hesitate to call me at (775) 684-2092. My e-mail address is phampton@tax.state.nv.us.

Sincerely,


Penny Hampton, Budget Analyst
Local Government Finance



BRIAN SANDOVAL
Governor

JAMES DEVOLLD
Chair, Nevada Tax Commission
WILLIAM D. ANDERSON
Executive Director

STATE OF NEVADA
DEPARTMENT OF TAXATION

Web Site: <http://tax.nv.gov>

1550 College Parkway, Suite 115
Carson City, Nevada 89706-7937
Phone: (775) 684-2000 Fax: (775) 684-2020

LAS VEGAS OFFICE

Grant Sawyer Office Building, Suite 1300
555 E. Washington Avenue
Las Vegas, Nevada 89101
Phone: (702) 486-2300 Fax: (702) 486-2373

RENO OFFICE

4600 Kietzke Lane
Building L, Suite 235
Reno, Nevada 89502
Phone: (775) 687-1295
Fax: (775) 688-1303

HENDERSON OFFICE

2550 Paseo Verde Parkway, Suite 180
Henderson, Nevada 89074
Phone: (702) 486-2300
Fax: (702) 486-3377

June 22, 2018

(REVISED)

Savannah Rucker, Comptroller
Nye County
2101 E Calvada Blvd, Suite 200
Pahrump, NV 89048

Re: Final Budget – Fiscal Year 2018-19
Pahrump Swimming Pool District

Dear Ms. Rucker:

The Department of Taxation has examined the final budget of Pahrump Swimming Pool District in accordance with NRS 354.598. We find the budget to be in compliance with the law and appropriate regulations.

Please be advised the following tax rates will be presented to the Nevada Tax Commission on June 25, 2018 for certification:

Operating tax rate	\$ 0.0156
Voter approved rate	0.0000
Legislative override rate	0.0007
Debt service rate	<u>0.0000</u>
	\$ 0.0163

If you should have any questions, please do not hesitate to call me at (775) 684-2092. My e-mail address is phampton@tax.state.nv.us.

Sincerely,

Penny Hampton, Budget Analyst
Local Government Finance